

NOTICE!!

These documents have been scanned!

Do not place un-scanned documents beneath this notice!

Do not remove this notice from this file!

GPO Jacket No. 560-102
Print Order 61540
Rise Business Services, LLC
Job=AZ15 5/22/2019



Box Number= AZ15077



Claim Begin-End: AMC395805-AMC395815

1 Initial Receipt



AZ15077-8

AMC395613-AMC395867

United States Department of the Interior
Bureau of Land Management
 BUSINESS & SUPPORT SVCS DIV
 ONE N CENTRAL AVE SUITE 800
 PHOENIX, AZ 85004 -4427
 Phone: (602) 417-9200

Receipt

No: 1852668

Transaction #: 1912813

ENTERED INTO COMPUTER

Date of Transaction: 01/09/2009

CUSTOMER: TED BIGELOW
 PO BOX 370
 DEWEY, AZ 86327-0370 US

JAN 30 2009 PB

LINE #	QTY	DESCRIPTION	REMARKS	UNIT PRICE	TOTAL
1	1.00	LOCATABLE MINERALS / MINING CLAIMS-NOT NEW-UNADJUD, ONE AUTH NO. ONLY / MINING CLAIM MONEY RECEIVED CASES: AMC394689/\$10.00	TRF (1)	- n/a -	10.00
2	11.00	LOCATABLE MINERALS / MINING CLAIMS-NEW, UNADJUD, ONE OR MORE AUTH NOS / NEW MINING CLAIM PROCESSING FEE \$15 CASES: AMC395805/\$15.00, AMC395806/\$15.00, AMC395807/\$15.00, AMC395808/\$15.00, AMC395809/\$15.00, AMC395810/\$15.00, AMC395811/\$15.00, AMC395812/\$15.00, AMC395813/\$15.00, AMC395814/\$15.00, AMC395815/\$15.00		- n/a -	165.00
3	11.00	LOCATABLE MINERALS / MINING CLAIMS-NEW, UNADJUD, ONE OR MORE AUTH NOS / NEW MINING CLAIM LOCATION FEE \$30 CASES: AMC395805/\$30.00, AMC395806/\$30.00, AMC395807/\$30.00, AMC395808/\$30.00, AMC395809/\$30.00, AMC395810/\$30.00, AMC395811/\$30.00, AMC395812/\$30.00, AMC395813/\$30.00, AMC395814/\$30.00, AMC395815/\$30.00		- n/a -	330.00
4	11.00	LOCATABLE MINERALS / MINING CLAIMS-NEW, UNADJUD, ONE OR MORE AUTH NOS / NEW MINING CLM MAINT FEE \$125 (1993) CASES: AMC395805/\$125.00, AMC395806/\$125.00, AMC395807/\$125.00, AMC395808/\$125.00, AMC395809/\$125.00, AMC395810/\$125.00, AMC395811/\$125.00, AMC395812/\$125.00, AMC395813/\$125.00, AMC395814/\$125.00, AMC395815/\$125.00		- n/a -	1375.00
5	1.00	LOCATABLE MINERALS / MINING CLAIMS-NOT NEW-UNADJUD, ONE AUTH NO. ONLY / MINING CLAIM MONEY RECEIVED CASES: AMC389281/\$30.00	AMEND 3	- n/a -	30.00
TOTAL:					\$1,910.00

PAYMENT INFORMATION

NOTE: Items will appear on credit card statement as "Bureau of Land Mgmt CO".

1	AMOUNT:	1910.00	POSTMARKED:	N/A
	TYPE:	CREDIT CARD	RECEIVED:	01/09/2009
	NAME:	BIGELOW, TED PO BOX 370 DEWEY AZ 86327-0370 US		
	CARD NO:	XXXXXXXXXXXX7784	AUTH CODE:	072416
	NAME ON CARD:	SHEILA R BIGELOW RED PICACHO MINING COMP		
	EXPIRES:	08/2011		
	SIGNATURE:	- <i>Sheila R. Bigelow</i>		

REMARKS

This receipt was generated by the automated BLM Collections and Billing System and is a paper representation of a portion of the official electronic record contained therein.

NOTICE!!

These documents have been scanned!

Do not place un-scanned documents beneath this notice!

Do not remove this notice from this file!

GPO Jacket No. 560-102
Print Order 61540
Rise Business Services, LLC
Job=AZ15 5/22/2019



Box Number= AZ15077



Claim Begin-End: AMC395805-AMC395815

2 Correspondence



AZ15077-8

AMC395613-AMC395867

SENDER: COMPLETE THIS SECTION

- Complete items 1, 2, and 3.
- Print your name and address on the reverse so that we can return the card to you.
- Attach this card to the back of the mailpiece, or on the front if space permits.

1. Article Addressed to:

RANDOLPH MIKE A
 26383 BASELINE ST
 HIGHLAND, CA 92346-2802
 920/RE/AMC395805



9590 9402 1279 5246 0919 76

2. Article Number (Transfer from service label)

7016 0340 0000 2481 6309

COMPLETE THIS SECTION ON DELIVERY

A. Signature

X 

Agent

Addressee

B. Received by (Printed Name)

C. Date of Delivery

5/9/16

D. Is delivery address different from item 1?

Yes

If YES, enter delivery address below:

No



3. Service Type

- Adult Signature
- Adult Signature Restricted Delivery
- Certified Mail®
- Certified Mail Restricted Delivery
- Collect on Delivery
- Collect on Delivery Restricted Delivery

- Priority Mail Express®
- Registered Mail™
- Registered Mail Restricted Delivery
- Return Receipt for Merchandise
- Signature Confirmation™
- Signature Confirmation Restricted Delivery


Mail
 Mail Restricted Delivery
 10)

USPS TRACKING#

SAN BERNARDINO



9590 9402 1279 5246 0919 76



First-Class Mail
Postage & Fees Paid
USPS
Permit No. G-10

9590 9402 1279 5246 0919 76

United States
Postal Service

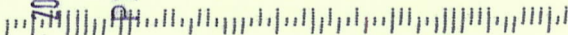
• Sender: Please print your name, address, and ZIP+4® in this box•

RECEIVED
BLM AZ STATE OFFICE

2016 MAY 12 P 2:42

PHOENIX, ARIZONA

UNITED STATES
DEPARTMENT OF THE INTERIOR
Bureau of Land Management
Arizona State Office
One N. Central Avenue, Suite 800
Phoenix, AZ 85004-4427





United States Department of the Interior



BUREAU OF LAND MANAGEMENT

Arizona State Office

One North Central Avenue, Suite 800

Phoenix, Arizona 85004-4427

www.blm.gov/az/

MAY 04 2016

In Reply Refer To:

3800 (9200) RE

AMC395805

CERTIFIED MAIL - RETURN RECEIPT REQUESTED No. 7016 0340 0000 2481 6309

DECISION

RANDOLPH MIKE A	:	This Notice Affects Those Claims
26383 BASELINE ST	:	Shown in the Block Below.
HIGHLAND, CA 92346-2802	:	

AMC395805
DOMINGO'S GOLD

Mining Claims Declared Forfeited Excess Acres

In accordance with 43 CFR 3830.94, the mining claims listed above are hereby declared forfeited because a required amendment was not received.

You received a Notice requiring that the claims listed above be amended due to excess acres or that documentation be submitted supporting discovery of a valuable mineral deposit prior to the date of transfer. The amendments or documentation were required to be filed within 30 days of the date you received the Notice. The 30 day timeframe allowed has expired and no amendments or documentation have been received.

This decision does not relieve you of the liability for reclamation of all areas disturbed by your activities on land encompassed by your mining claim(s) and/or site(s). After you complete the reclamation, you must notify the authorized officer of the appropriate surface managing agency so that the authorized officer may conduct a final site inspection and determine whether you may be released from liability. If you fail to reclaim the land to the satisfaction of the authorized officer, the surface management agency may cite you for noncompliance under its surface management regulations.

For land administered by the Bureau of Land Management (BLM), if you fail to reclaim the land to the satisfaction of the authorized officer as required in 43 CFR Subpart 3809, the BLM will issue an order of noncompliance under 43 CFR 3809.601(a). If you fail to comply with the noncompliance order, the BLM may take further action under 43 CFR 3809.604. Failure to conduct reclamation is a prohibited act that may subject you to criminal penalties. See 43 CFR 3809.605(h) and 43 CFR 3809.700. If your occupancy has been terminated and you fail to remove structures,

material, and equipment, and any personal property in accordance with the regulations in 43 CFR 3715.5-1, the BLM may dispose of the property. In accordance with 43 CFR 3715.5-2, you will remain liable for the costs the BLM incurs in removing and disposing of the property.

Appeal Procedures

This decision may be appealed to the Interior Board of Land Appeals, Office of the Secretary, in accordance with the regulations contained in 43 CFR, Part 4 and the enclosed Form 1842-1. If an appeal is taken, your notice of appeal must be filed in this office (at the above address) within 30 days from receipt of this decision. The appellant has the burden of showing that the decision appealed from is in error.


If you wish to file a petition pursuant to regulation 43 CFR 4.21 (58 FR 4939, January 19, 1993), for a stay of the effectiveness of this decision during the time that your appeal is being reviewed by the Board, the petition for a stay must accompany your notice of appeal. A petition for a stay is required to show sufficient justification based on the standards listed below. Copies of the notice of appeal and petition for a stay must also be submitted to each party named in this decision and to the Interior Board of Land Appeals and to the appropriate Office of the Solicitor (see 43 CFR 4.413) at the same time the original documents are filed with this office. If you request a stay, you have the burden of proof to demonstrate that a stay should be granted.

Standards for Obtaining a Stay

Except as otherwise provided by law or other pertinent regulation, a petition for a stay of a decision pending appeal shall show sufficient justification based on the following standards:

- (1) The relative harm to the parties if the stay is granted or denied,
- (2) The likelihood of the appellant's success on the merits,
- (3) The likelihood of immediate and irreparable harm if the stay is not granted, and
- (4) Whether the public interest favors granting the stay.

If additional information is required, please contact Rod Ebert at 602-417-9397. Please include your Arizona Mining Claim (AMC) serial number(s) and claim name(s) on all correspondence.


for Rebecca Heick
Deputy State Director
Lands, Minerals and Energy Division

Enclosure

SENDER: COMPLETE THIS SECTION

- Complete items 1, 2, and 3.
- Print your name and address on the reverse so that we can return the card to you.
- Attach this card to the back of the mailpiece, or on the front if space permits.

1. Article Addressed to:

RANDOLPH MIKE A
 26383 BASELINE ST
 HIGHLAND, CA 92346-2802
 920/RE/AMC395805



9590 9402 1204 5246 3067 17

2. Article Number (Transfer from service label)

7015 3010 0001 8914 2040

COMPLETE THIS SECTION ON DELIVERY

A. Signature

X

 Agent Addressee

B. Received by (Printed Name)

C. Date of Delivery

3-2-16

 D. Is delivery address different from item 1? Yes
 If YES, enter delivery address below: No

2016 MAR - 1 P 4: 06


PHOENIX, ARIZONA

3. Service Type

- Adult Signature
- Adult Signature Restricted Delivery
- Certified Mail®
- Certified Mail Restricted Delivery
- Collect on Delivery
- Collect on Delivery Restricted Delivery
- Registered Mail Restricted Delivery

- Priority Mail Express®
- Registered Mail™
- Registered Mail Restricted Delivery
- Return Receipt for Merchandise
- Signature Confirmation™
- Signature Confirmation Restricted Delivery

USPS TRACKING #



First-Class Mail
Postage & Fees Paid
USPS
Permit No. G-10

9590 9402 1204 5246 3067 17

**United States
Postal Service**

• Sender: Please print your name, address, and ZIP+4® in this box•

UNITED STATES
DEPARTMENT OF THE INTERIOR
Bureau of Land Management
Arizona State Office
One N. Central Avenue, Suite 800
Phoenix, AZ 85004-4427





United States Department of the Interior



BUREAU OF LAND MANAGEMENT

Arizona State Office

One North Central Avenue, Suite 800

Phoenix, Arizona 85004-4427

www.blm.gov/az/

FEB 24 2016

In Reply Refer To:

3800 (9200) RE

AMC395805

CERTIFIED MAIL – RETURN RECEIPT REQUESTED NO. 7015 3010 0001 8914 2040

NOTICE

RANDOLPH MIKE A	:	This Notice Affects Those Claims
26383 BASELINE ST	:	Shown in the Block Below.
HIGHLAND, CA 92346-2802	:	

AMC395805
DOMINGO'S GOLD

Association Placer Mining Claims
Documentation or Amendments Required

The mining claims listed above are association placer mining claims that are over 20 acres in size. The claims were originally located with the required number of locators to meet the 20-acre per locator requirement. However, the claims are now held by a smaller group of claimants than originally located them and are therefore not in compliance with the legal requirements.

By law, each individual claimant is allowed to hold a maximum of 20 acres per claim. A corporation is considered to be a single entity that is allowed to hold a maximum of 20 acres per claim. In accordance with 43 CFR 3833.33 you may transfer, sell, or otherwise convey an association placer mining claim at any time to an equal or greater number of mining claimants. If you want to transfer an association placer claim to an individual or an association that is smaller in number than the association that located the claim you (a) must have discovered a valuable mineral deposit before the transfer; or (b) upon notice from the Bureau of Land Management (BLM), you must reduce the acreage of the claim, if necessary, so that you meet the 20-acre per locator limit.


In reviewing the case file for these claims it was noted that at the time of transfer to an individual or smaller number of locators than originally located the claims, BLM did not receive documentation supporting that a discovery of a valuable mineral deposit was made. Without this documentation we cannot determine if the claims are being properly held by the correct number

of claimants. Therefore, we are requiring that the appropriate documentation be submitted to BLM. We are enclosing a list to clarify what documentation must be provided to BLM to support the discovery of a valuable mineral deposit.

If you have the required documentation, dated **prior** to the date of transfer, you may file it with this office for review by a mineral examiner. If you do not have the proper documentation, you must amend the claims listed above, reducing the acreage to 20 acres per claimant, as is allowed by law.

We must receive either documentation supporting a discovery of a valuable mineral deposit, or amendments within 30 days of your receipt of this notice. If the required documentation or the amendments are not received within the 30-day timeframe the mining claims will be declared forfeited and void. If amendments are filed, there is a \$10 BLM processing fee for each amendment. The amendments must also be filed with the county.

If additional information is required, please contact Rod Ebert at 602-417-9397. Please include your AMC serial number(s) on all correspondence.



Rebecca Heick
Deputy State Director
Lands, Minerals and Energy Division

Enclosure

SENDER: COMPLETE THIS SECTION

- Complete items 1, 2, and 3.
- Print your name and address on the reverse so that we can return the card to you.
- Attach this card to the back of the mailpiece, or on the front if space permits.

1. Article Addressed to:

JAMES E HAERR
 5166 US HIGHWAY 89 S
 LIVINGSTON, MT 59047-9134
 920/RM/AMC395805



9590 9402 1204 5246 3068 92

2. Article Number (Transfer from service label)

7015 3010 0001 8914 1937

COMPLETE THIS SECTION ON DELIVERY

A. Signature

X

James Haerr

-
- Agent
-
-
- Addressee

B. Received by (Printed Name)

James Haerr

C. Date of Delivery

- D. Is delivery address different from item 1?
-
- Yes
-
- If YES, enter delivery address below:
-
- No

2016 MAR - 7 P 4: 06

PHOENIX, ARIZONA

3. Service Type

- | | |
|--|---|
| <input type="checkbox"/> Adult Signature | <input type="checkbox"/> Priority Mail Express® |
| <input type="checkbox"/> Adult Signature Restricted Delivery | <input type="checkbox"/> Registered Mail™ |
| <input checked="" type="checkbox"/> Certified Mail® | <input type="checkbox"/> Registered Mail Restricted Delivery |
| <input type="checkbox"/> Certified Mail Restricted Delivery | <input checked="" type="checkbox"/> Return Receipt for Merchandise |
| <input type="checkbox"/> Collect on Delivery | <input type="checkbox"/> Signature Confirmation™ |
| <input type="checkbox"/> Collect on Delivery Restricted Delivery | <input type="checkbox"/> Signature Confirmation Restricted Delivery |
| <input type="checkbox"/> Registered Mail Restricted Delivery | |

USPS TRACKING #



9590 9402 1204 5246 3068 92

**United States
Postal Service**

• Sender: Please print your name, address, and ZIP+4® in this box •

UNITED STATES
DEPARTMENT OF THE INTERIOR
Bureau of Land Management
Arizona State Office
One N. Central Avenue, Suite 800
Phoenix, AZ 85004-4427

First-Class Mail
Postage & Fees Paid
USPS
Permit No. G-10





United States Department of the Interior



BUREAU OF LAND MANAGEMENT

Arizona State Office

One North Central Avenue, Suite 800

Phoenix, Arizona 85004-4427

www.blm.gov/az/

FEB 18 2016

In Reply Refer To:

3800 (9200) RM

AMC395805

CERTIFIED MAIL – RETURN RECEIPT REQUESTED NO. 7015 3010 0001 8914 1937

NOTICE

JAMES E HAERR	:	This Notice Affects Those Claims
5166 US HIGHWAY 89 S	:	Shown in the Block Below.
LIVINGSTON, MT 59047-9134	:	

AMC395813

LOST PICK FAULT

Association Placer Mining Claims Documentation or Amendments Required

The mining claims listed above are association placer mining claims that are over 20 acres in size. The claims were originally located with the required number of locators to meet the 20-acre per locator requirement. However, the claims are now held by a smaller group of claimants than originally located them and are therefore not in compliance with the legal requirements.

By law, each individual claimant is allowed to hold a maximum of 20 acres per claim. A corporation is considered to be a single entity that is allowed to hold a maximum of 20 acres per claim. In accordance with 43 CFR 3833.33 you may transfer, sell, or otherwise convey an association placer mining claim at any time to an equal or greater number of mining claimants. If you want to transfer an association placer claim to an individual or an association that is smaller in number than the association that located the claim you (a) must have discovered a valuable mineral deposit before the transfer; or (b) upon notice from the Bureau of Land Management (BLM), you must reduce the acreage of the claim, if necessary, so that you meet the 20-acre per locator limit.

In reviewing the case file for these claims it was noted that at the time of transfer to an individual or smaller number of locators than originally located the claims, BLM did not receive documentation supporting that a discovery of a valuable mineral deposit was made. Without this documentation we cannot determine if the claims are being properly held by the correct number

of claimants. Therefore, we are requiring that the appropriate documentation be submitted to BLM. We are enclosing a list to clarify what documentation must be provided to BLM to support the discovery of a valuable mineral deposit.

If you have the required documentation, dated **prior** to the date of transfer, you may file it with this office for review by a mineral examiner. If you do not have the proper documentation, you must amend the claims listed above, reducing the acreage to 20 acres per claimant, as is allowed by law.

We must receive either documentation supporting a discovery of a valuable mineral deposit, or amendments within 30 days of your receipt of this notice. If the required documentation or the amendments are not received within the 30-day timeframe the mining claims will be declared forfeited and void. If amendments are filed, there is a \$10 BLM processing fee for each amendment. The amendments must also be filed with the county.

If additional information is required, please contact RéAnn Myers at 602-417-9413. Please include your AMC serial number(s) on all correspondence.



Rebecca Heick
Deputy State Director
Lands, Minerals and Energy Division

Enclosure



United States Department of the Interior



BUREAU OF LAND MANAGEMENT
Arizona State Office
One North Central Avenue, Suite 800
Phoenix, Arizona 85004-4427
www.blm.gov/az/

JAN 13 2016

In Reply Refer To:
3800 (9200) RE
AMC395805

CERTIFIED MAIL - RETURN RECEIPT REQUESTED No. 7015 1520 0001 7910 5503

DECISION

PATRICK LUNDY
SEAN LUNDY : This decision affects those claims shown
2013 S TIN ST : in the block below.
DEMING, NM 88030-5741 :

AMC395806
GOLDEN GOOSE

MINING CLAIMS DECLARED FORFEIT

The mining claims listed above have been declared forfeit as of September 1, 2015, for failure to timely file the required maintenance fee payment or small miner's maintenance fee waiver (waiver).

Claimants are required to pay an annual non-refundable maintenance fee of \$155 per 20 acres or portion thereof, or submit a waiver, on or before September 1 of each year. These requirements were established by 30 U.S.C. 28f-1, as amended, and 43 CFR 3834 and 3835.

Our records do not show receipt of a maintenance fee payment or small miner waiver filed on or before the due date. Therefore, the claims listed above are forfeit.

Reclamation Requirements

This decision does not relieve you of the liability for reclamation of all areas disturbed by your activities on lands covered by the subject mining claim(s) and/or site(s). After you complete the reclamation, you must notify the authorized officer of the appropriate surface managing agency so that the authorized officer may conduct a final site inspection and determine whether you may be released from liability. If you fail to reclaim the land to the satisfaction of the authorized officer, the surface management agency may cite you for noncompliance under its surface management regulations. For land administered by the Bureau of Land Management (BLM), if you fail to

reclaim the land to the satisfaction of the authorized officer as required in 43 CFR Subpart 3809, BLM will issue an order of noncompliance under 43 CFR 3809.601(a). If you fail to comply with the non-compliance order, BLM may take further action under 43 CFR 3809.604. Failure to conduct reclamation is a prohibited act that may subject you to criminal penalties. See 43 CFR 3809.605(h) and 43 CFR 3809.700.

Appeal Procedures

This decision may be appealed to the Interior Board of Land Appeals, Office of the Secretary, in accordance with the regulations contained in 43 CFR, Part 4, and the enclosed Form 1842-1. If an appeal is taken, your notice of appeal must be filed in this office (at the above address) within 30 days from receipt of this decision. The appellant has the burden of showing that the decision appealed from is in error.


If you wish to file a petition pursuant to regulation 43 CFR 4.21 (58 FR 4939, January 19, 1993) for a stay of the effectiveness of this decision during the time that your appeal is being reviewed by the Board, the petition for a stay must accompany your notice of appeal. A petition for a stay is required to show sufficient justification based on the standards listed below. Copies of the notice of appeal and petition for a stay **must** also be submitted to each party named in this decision and to the Interior Board of Land Appeals and to the appropriate Office of the Solicitor (see 43 CFR 4.413) at the same time the original documents are filed with this office. If you request a stay, you have the burden of proof to demonstrate that a stay should be granted.

Standards for Obtaining a Stay

Except as otherwise provided by law or other pertinent regulation, a petition for a stay of a decision pending appeal shall show sufficient justification based on the following standards:

- (1) The relative harm to the parties if the stay is granted or denied,
- (2) The likelihood of the appellant's success on the merits,
- (3) The likelihood of immediate and irreparable harm if the stay is not granted, and
- (4) Whether the public interest favors granting the stay.

Please include your AMC serial number(s) on all correspondence. If additional information is required, please call Rod Ebert at 602-417-9397.



Rebecca Heick
Deputy State Director
Lands, Minerals and Energy Division

Enclosure(s)



USPS Tracking®



[Customer Service >](#)
Have questions? We're here to help.



[Get Easy Tracking Updates >](#)
Sign up for My USPS.

Tracking Number: **70151520000179105503**

Updated Delivery Day: **Tuesday, January 19, 2016**

Product & Tracking Information

Postal Product:

Features:
Certified Mail™

DATE & TIME	STATUS OF ITEM	LOCATION
January 19, 2016 , 12:12 pm	Notice Left (No Authorized Recipient Available)	DEMING, NM 88030

We attempted to deliver your item at 12:12 pm on January 19, 2016 in DEMING, NM 88030 and a notice was left because an authorized recipient was not available. You may arrange redelivery by using the Schedule a Redelivery feature on this page or calling 800-ASK-USPS, or may pick up the item at the Post Office indicated on the notice. If this item is unclaimed by February 3, 2016 then it will be returned to sender.

January 19, 2016 , 9:14 am	Out for Delivery	DEMING, NM 88030
January 19, 2016 , 9:04 am	Sorting Complete	DEMING, NM 88030
January 19, 2016 , 7:50 am	Arrived at Unit	DEMING, NM 88030
January 18, 2016 , 12:40 am	Departed USPS Facility	EL PASO, TX 79910
January 16, 2016 , 10:09 pm	Arrived at USPS Facility	EL PASO, TX 79910
January 16, 2016 , 8:26 am	Departed USPS Facility	PHOENIX, AZ 85026
January 15, 2016 , 6:47 pm	Arrived at USPS Facility	PHOENIX, AZ 85026

Available Actions

[Text Updates](#)

[Email Updates](#)

Track Another Package

Tracking (or receipt) number

70151520000179105503

[Track It](#)

Manage Incoming Packages

Track all your packages from a dashboard. No tracking numbers necessary.

[Sign up for My USPS >](#)



HELPFUL LINKS

[Contact Us](#)
[Site Index](#)
[FAQs](#)

ON ABOUT.USPS.COM

[About USPS Home](#)
[Newsroom](#)
[USPS Service Updates](#)
[Forms & Publications](#)
[Government Services](#)
[Careers](#)

OTHER USPS SITES

[Business Customer Gateway](#)
[Postal Inspectors](#)
[Inspector General](#)
[Postal Explorer](#)
[National Postal Museum](#)
[Resources for Developers](#)

LEGAL INFORMATION

[Privacy Policy](#)
[Terms of Use](#)
[FOIA](#)
[No FEAR Act EEO Data](#)

Copyright © 2016 USPS. All Rights Reserved.

Search or Enter a Tracking Number

PLACE STICKER AT TOP OF ENVELOPE TO THE RIGHT OF THE RETURN ADDRESS, FOLD AT DOTTED LINE

SENDER: COMPLETE THIS SECTION

- Complete items 1, 2, and 3.
- Print your name and address on the reverse so that we can return the card to you.
- Attach this card to the back of the mailpiece, or on the front if space permits.

1. Article Addressed to:

PATRICK LUNDY
 SEAN LUNDY
 2013 S TIN ST
 DEMING, NM 88030-5741
 920/RE/AMC395805



9590 9402 1212 5246 1561 75

2. Article Number (Transfer from service label)

7015 1520 0001 7910 5503

COMPLETE THIS SECTION ON DELIVERY

A. Signature Agent
 Addressee

B. Received by (Printed Name) C. Date of Delivery

D. Is delivery address different from item 1? Yes
 If YES, enter delivery address below: No

3. Service Type
- Adult Signature
 - Adult Signature Restricted Delivery
 - Certified Mail®
 - Certified Mail Restricted Delivery
 - Collect on Delivery
 - Collect on Delivery Restricted Delivery
 - Insured Mail
 - Insured Mail Restricted Delivery (over \$500)
 - Priority Mail Express®
 - Registered Mail™
 - Registered Mail Restricted Delivery
 - Return Receipt for Merchandise
 - Signature Confirmation™
 - Signature Confirmation Restricted Delivery

PS Form 3811, July 2015 PSN 7530-02-000-9053 Domestic Return Receipt

NIXIE DE 1 799 DE 1 0002/12/16
 RETURN TO SENDER
 UNCLAIMED
 UNABLE TO FORWARD
 BC: 85004442700 *1179-04599-15-37
 880305741 0427

1-27
1-3

#

819

FIRST-CLASS MAIL
\$06.95
 US OFFICIAL MAIL
 \$300 Penalty
 For Private Use
 ZIP 85004
 041L11101433

neopost
 01/14/2016
US POSTAGE

PATRICK LUNDY
 SEAN LUNDY
 2013 S TIN ST
 DEMING, NM 88030-5741

7015 1520 0001 7910 5503



CERTIFIED MAIL

UNITED STATES
 DEPARTMENT OF THE INTERIOR
 Bureau of Land Management
 Arizona State Office
 One North Central Avenue, Suite 800
 Phoenix, Arizona 85004-4427

OFFICIAL BUSINESS
 PENALTY FOR PRIVATE USE \$300

PHOENIX, ARIZONA
 2016 FEB 17



United States Department of the Interior



BUREAU OF LAND MANAGEMENT

Arizona State Office

One North Central Avenue, Suite 800

Phoenix, Arizona 85004-4427

www.blm.gov/az/

JAN 13 2016

In Reply Refer To:
3800 (9200) RE
AMC395805

CERTIFIED MAIL - RETURN RECEIPT REQUESTED No. 7015 1520 0001 7910 5503

DECISION

PATRICK LUNDY

SEAN LUNDY

2013 S TIN ST

DEMING, NM 88030-5741

: This decision affects those claims shown
: in the block below.
:

AMC395806

GOLDEN GOOSE

MINING CLAIMS DECLARED FORFEIT

The mining claims listed above have been declared forfeit as of September 1, 2015, for failure to timely file the required maintenance fee payment or small miner's maintenance fee waiver (waiver).

Claimants are required to pay an annual non-refundable maintenance fee of \$155 per 20 acres or portion thereof, or submit a waiver, on or before September 1 of each year. These requirements were established by 30 U.S.C. 28f-1, as amended, and 43 CFR 3834 and 3835.

Our records do not show receipt of a maintenance fee payment or small miner waiver filed on or before the due date. Therefore, the claims listed above are forfeit.

Reclamation Requirements

This decision does not relieve you of the liability for reclamation of all areas disturbed by your activities on lands covered by the subject mining claim(s) and/or site(s). After you complete the reclamation, you must notify the authorized officer of the appropriate surface managing agency so that the authorized officer may conduct a final site inspection and determine whether you may be released from liability. If you fail to reclaim the land to the satisfaction of the authorized officer, the surface management agency may cite you for noncompliance under its surface management regulations. For land administered by the Bureau of Land Management (BLM), if you fail to

reclaim the land to the satisfaction of the authorized officer as required in 43 CFR Subpart 3809, BLM will issue an order of noncompliance under 43 CFR 3809.601(a). If you fail to comply with the non-compliance order, BLM may take further action under 43 CFR 3809.604. Failure to conduct reclamation is a prohibited act that may subject you to criminal penalties. See 43 CFR 3809.605(h) and 43 CFR 3809.700.

Appeal Procedures

This decision may be appealed to the Interior Board of Land Appeals, Office of the Secretary, in accordance with the regulations contained in 43 CFR, Part 4, and the enclosed Form 1842-1. If an appeal is taken, your notice of appeal must be filed in this office (at the above address) within 30 days from receipt of this decision. The appellant has the burden of showing that the decision appealed from is in error.


If you wish to file a petition pursuant to regulation 43 CFR 4.21 (58 FR 4939, January 19, 1993) for a stay of the effectiveness of this decision during the time that your appeal is being reviewed by the Board, the petition for a stay must accompany your notice of appeal. A petition for a stay is required to show sufficient justification based on the standards listed below. Copies of the notice of appeal and petition for a stay **must** also be submitted to each party named in this decision and to the Interior Board of Land Appeals and to the appropriate Office of the Solicitor (see 43 CFR 4.413) at the same time the original documents are filed with this office. If you request a stay, you have the burden of proof to demonstrate that a stay should be granted.

Standards for Obtaining a Stay

Except as otherwise provided by law or other pertinent regulation, a petition for a stay of a decision pending appeal shall show sufficient justification based on the following standards:

- (1) The relative harm to the parties if the stay is granted or denied,
- (2) The likelihood of the appellant's success on the merits,
- (3) The likelihood of immediate and irreparable harm if the stay is not granted, and
- (4) Whether the public interest favors granting the stay.

Please include your AMC serial number(s) on all correspondence. If additional information is required, please call Rod Ebert at 602-417-9397.



Rebecca Heick
Deputy State Director
Lands, Minerals and Energy Division

Enclosure(s)

SENDER: COMPLETE THIS SECTION

- Complete items 1, 2, and 3.
- Print your name and address on the reverse so that we can return the card to you.
- Attach this card to the back of the mailpiece, or on the front if space permits.

1. Article Addressed to:

DEC 15 2015

CHRIS AND GLORIA SAPPINGTON
 135 JOSHUA RD
 COOKEVILLE, TN 38501-6306
 920/PB/AMC395805



9590 9402 1275 5246 4501 59

2. Article Number (Transfer from service label)

7015 0640 0003 5101 6470

COMPLETE THIS SECTION ON DELIVERY

A. Signature

X

-
- Agent
-
-
- Addressee

B. Received by (Printed Name)

C. Date of Delivery

12/22/15

D. Is delivery address different from item 1?

 Yes

If YES, enter delivery address below:

 No

PHOENIX, ARIZONA
 2015 DEC 28
 8:12 AM
 RECEIVED
 BLM AZ STATE OFFICE

3. Service Type

- Adult Signature
- Adult Signature Restricted Delivery
- Certified Mail®
- Certified Mail Restricted Delivery
- Collect on Delivery
- Collect on Delivery Restricted Delivery
- Insured Mail
- Mail Restricted Delivery
- Priority Mail Express®
- Registered Mail™
- Registered Mail Restricted Delivery
- Return Receipt for Merchandise
- Signature Confirmation™
- Signature Confirmation Restricted Delivery

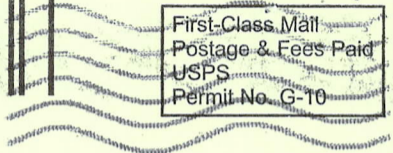

Mail Restricted Delivery
 (00)

USPS TRACKING #



22 DEC 2015 PM 5 L

9590 9402 1275 5246 4501 59

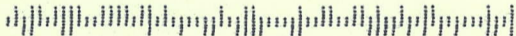


First-Class Mail
Postage & Fees Paid
USPS
Permit No. G-10

**United States
Postal Service**

• Sender: Please print your name, address, and ZIP+4® in this box®

**U.S. DEPARTMENT OF THE INTERIOR
BUREAU OF LAND MANAGEMENT
ARIZONA STATE OFFICE
ONE NORTH CENTRAL AVENUE, SUITE 800
PHOENIX, AZ 85004-4427**





United States Department of the Interior



BUREAU OF LAND MANAGEMENT

Arizona State Office

One North Central Avenue, Suite 800

Phoenix, Arizona 85004-4427

www.blm.gov/az/

DEC 15 2015

In Reply Refer To:

3800 (9200) PB

AMC395805

CERTIFIED MAIL - RETURN RECEIPT REQUESTED No. 7015 0640 0003 5101 6470

DECISION

CHRIS AND GLORIA SAPPINGTON : This decision affects those claims shown
135 JOSHUA RD : in the block below.
COOKEVILLE, TN 38501-6306 :

AMC395811
GOLD EAGLE #2

MINING CLAIMS DECLARED FORFEIT

The mining claims listed above have been declared forfeit as of September 1, 2015, for failure to timely file the required maintenance fee payment or small miner's maintenance fee waiver (waiver).

Claimants are required to pay an annual non-refundable maintenance fee of \$155 per 20 acres or portion thereof, or submit a waiver, on or before September 1 of each year. These requirements were established by 30 U.S.C. 28f-1, as amended, and 43 CFR 3834 and 3835.

Our records do not show receipt of a maintenance fee payment or small miner waiver filed on or before the due date. Therefore, the claims listed above are forfeit.

Reclamation Requirements

This decision does not relieve you of the liability for reclamation of all areas disturbed by your activities on lands covered by the subject mining claim(s) and/or site(s). After you complete the reclamation, you must notify the authorized officer of the appropriate surface managing agency so that the authorized officer may conduct a final site inspection and determine whether you may be released from liability. If you fail to reclaim the land to the satisfaction of the authorized officer, the surface management agency may cite you for noncompliance under its surface management regulations. For land administered by the Bureau of Land Management (BLM), if you fail to

reclaim the land to the satisfaction of the authorized officer as required in 43 CFR Subpart 3809, BLM will issue an order of noncompliance under 43 CFR 3809.601(a). If you fail to comply with the non-compliance order, BLM may take further action under 43 CFR 3809.604. Failure to conduct reclamation is a prohibited act that may subject you to criminal penalties. See 43 CFR 3809.605(h) and 43 CFR 3809.700.

Appeal Procedures

This decision may be appealed to the Interior Board of Land Appeals, Office of the Secretary, in accordance with the regulations contained in 43 CFR, Part 4, and the enclosed Form 1842-1. If an appeal is taken, your notice of appeal must be filed in this office (at the above address) within 30 days from receipt of this decision. The appellant has the burden of showing that the decision appealed from is in error.

If you wish to file a petition pursuant to regulation 43 CFR 4.21 (58 FR 4939, January 19, 1993) for a stay of the effectiveness of this decision during the time that your appeal is being reviewed by the Board, the petition for a stay must accompany your notice of appeal. A petition for a stay is required to show sufficient justification based on the standards listed below. Copies of the notice of appeal and petition for a stay **must** also be submitted to each party named in this decision and to the Interior Board of Land Appeals and to the appropriate Office of the Solicitor (see 43 CFR 4.413) at the same time the original documents are filed with this office. If you request a stay, you have the burden of proof to demonstrate that a stay should be granted.

Standards for Obtaining a Stay

Except as otherwise provided by law or other pertinent regulation, a petition for a stay of a decision pending appeal shall show sufficient justification based on the following standards:

- (1) The relative harm to the parties if the stay is granted or denied,
- (2) The likelihood of the appellant's success on the merits,
- (3) The likelihood of immediate and irreparable harm if the stay is not granted, and
- (4) Whether the public interest favors granting the stay.

Please include your AMC serial number(s) on all correspondence. If additional information is required, please call Pauline Brown at 602-417-9360.



Rebecca Heick
Deputy State Director
Lands, Minerals and Energy Division

Enclosure(s)

SENDER: COMPLETE THIS SECTION

- Complete items 1, 2, and 3. Also complete item 4 if Restricted Delivery is desired.
- Print your name and address on the reverse so that we can return the card to you.
- Attach this card to the back of the mailpiece, or on the front if space permits.

1. Article Addressed to:

JASON EPPS
 10495 OAK DR.
 GRASS VALLEY, CA 95949-9036
 9310/RE/AMC395805

2. Article Number

(Transfer from service label)

7013 0600 0001 7593 5609

COMPLETE THIS SECTION ON DELIVERY

A. Signature

X *Jason Epps* Agent
 Addressee

B. Received by (Printed Name)

RECEIVED
 JASON EPPS

C. Date of Delivery

2/6/14

D. Is delivery address different from item 1? Yes

If YES, enter delivery address below: No

2014 FEB 10 P 3:09

PHOENIX, ARIZONA


3. Service Type

- Certified Mail Express Mail
- Registered Return Receipt for Merchandise
- Insured Mail C.O.D.

4. Restricted Delivery? (Extra Fee)

 Yes


UNITED STATES POSTAL SERVICE



First-Class Mail
Postage & Fees Paid
USPS
Permit No. G-10

- Sender: Please print your name, address, and ZIP+4 in this box •

U.S. Department of the Interior
Bureau Of Land Management
Arizona State Office
One North Central Avenue
Phoenix, AZ 85004-4427





United States Department of the Interior



BUREAU OF LAND MANAGEMENT
Arizona State Office
One North Central Avenue, Suite 800
Phoenix, Arizona 85004-4427
www.blm.gov/az/

JAN 29 2014

In Reply Refer To:
3800 (9310) RE
AMC395805

CERTIFIED MAIL - RETURN RECEIPT REQUESTED No. 7013 0600 0001 7593 5609

DECISION

JASON EPPS :
10495 OAK DR. : This decision affects those claims shown
GRASS VALLEY, CA 95949-9036 : in the block below.

AMC395814
PROSPECT DERRICK

MINING CLAIMS DECLARED FORFEIT

The mining claims listed above have been declared forfeit as of September 1, 2013, for failure to timely file the required maintenance fee payment or small miner's maintenance fee waiver (waiver).

Claimants are required to pay an annual non-refundable maintenance fee of \$140 per 20 acres, or submit a waiver, on or before September 1 of each year. (In accordance with 43 CFR 1822.14, because September 1, 2013, fell on a Sunday and Monday was a holiday, the payment was due the next business day, September 3, 2013.) These requirements were established by 30 U.S.C. 28f-1, as amended, and 43 Code of Federal Regulations (CFR) 3834 and 3835.

Our records do not show receipt of a maintenance fee payment or small miner waiver filed on or before the due date. Therefore, the claims listed above are forfeit.

This decision does not relieve you of the liability for reclamation of all areas disturbed by your activities on lands covered by the subject mining claim(s) and/or site(s). After you complete the reclamation, you must notify the authorized officer of the appropriate surface managing agency so that the authorized officer may conduct a final site inspection and determine whether you may be released from liability. If you fail to reclaim the land to the satisfaction of the authorized officer, the surface management agency may cite you for noncompliance under its surface management regulations.

For land administered by the Bureau of Land Management (BLM), if you fail to reclaim the land to the satisfaction of the authorized officer as required in 43 CFR Subpart 3809, BLM will issue an order of noncompliance under 43 CFR 3809.601(a). If you fail to comply with the non-compliance order, BLM may take further action under 43 CFR 3809.604. Failure to conduct reclamation is a prohibited act that may subject you to criminal penalties. See 43 CFR 3809.605(h) and 43 CFR 3809.700.

Appeal Procedures

This decision may be appealed to the Interior Board of Land Appeals, Office of the Secretary, in accordance with the regulations contained in 43 CFR, Part 4, and the enclosed Form 1842-1. If an appeal is taken, your notice of appeal must be filed in this office (at the above address) within 30 days from receipt of this decision. The appellant has the burden of showing that the decision appealed from is in error.

If you wish to file a petition pursuant to regulation 43 CFR 4.21 (58 FR 4939, January 19, 1993) for a stay of the effectiveness of this decision during the time that your appeal is being reviewed by the Board, the petition for a stay must accompany your notice of appeal. A petition for a stay is required to show sufficient justification based on the standards listed below. Copies of the notice of appeal and petition for a stay **must** also be submitted to each party named in this decision and to the Interior Board of Land Appeals and to the appropriate Office of the Solicitor (see 43 CFR 4.413) at the same time the original documents are filed with this office. If you request a stay, you have the burden of proof to demonstrate that a stay should be granted.

Standards for Obtaining a Stay

Except as otherwise provided by law or other pertinent regulation, a petition for a stay of a decision pending appeal shall show sufficient justification based on the following standards:

- (1) The relative harm to the parties if the stay is granted or denied,
- (2) The likelihood of the appellant's success on the merits,
- (3) The likelihood of immediate and irreparable harm if the stay is not granted, and
- (4) Whether the public interest favors granting the stay.

Please include your AMC serial number(s) on all correspondence. If additional information is required, please call Rod Ebert, at 602-417-9397.



Rebecca Heick
Group Administrator
Lands and Minerals

Enclosure:
Appeal Form 1842-1

SENDER: COMPLETE THIS SECTION

- Complete items 1, 2, and 3. Also complete item 4 if Restricted Delivery is desired.
- Print your name and address on the reverse so that we can return the card to you.
- Attach this card to the back of the mailpiece, or on the front if space permits.

1. Article Addressed to:

JASON EPPS
10495 OAK DR.
GRASS VALLEY, AZ. 95949-9036

9310/RE/AMC395805

2. Article Number

(Transfer from service label)

7012 3050 0001 1019 2534

COMPLETE THIS SECTION ON DELIVERY

A. Signature

X

Jason Epps

 Agent Addressee

B. Received by (Printed Name)

JASON EPPS

C. Date of Delivery

5/31/13

D. Is delivery address different from item 1?

 Yes

If YES, enter delivery address below:

 No

3. Service Type


 Certified Mail Express Mail Registered Return Receipt for Merchandise Insured Mail C.O.D.

4. Restricted Delivery? (Extra Fee)

 Yes

RECEIVED
ALMAY STATE OFFICE
2013 JUN - 3 PM 3:27
PHOENIX, ARIZONA

UNITED STATES POSTAL SERVICE



First-Class Mail
Postage & Fees Paid
USPS
Permit No. G-10

- Sender: Please print your name, address, and ZIP+4 in this box •

U.S. Department of the Interior
Bureau Of Land Management
Arizona State Office
One North Central Avenue
Phoenix, AZ 85004-4427





United States Department of the Interior

BUREAU OF LAND MANAGEMENT

Arizona State Office

One North Central Avenue, Suite 800

Phoenix, Arizona 85004-4427

www.blm.gov/az/

May 17, 2013



In Reply Refer To:
3800 (9310) RE
AMC395805

CERTIFIED MAIL – RETURN RECEIPT REQUESTED 7012 3050 0001 1019 2527 2534

NOTICE

JASON EPPS

10495 OAK DR.

GRASS VALLEY, AZ 95949-9036

:
:

This Decision Affects Those Claims
Shown in the Block Below.

AMC395814

PROSPECT DERRICK

Transfer(s) Not Processed

A conveyance document to transfer ownership of the mining claim(s) listed above was received by the Bureau of Land Management (BLM) Arizona State Office. The transfer(s) of ownership cannot be processed for the following reason:

An insufficient amount of money was received. The processing fee for a transfer of interest is \$10 per claim, per grantee. Therefore, a fee of \$10 is required before this office can process the transfer of AMC395814.

If appropriate, please submit a corrected conveyance document, required documents, or additional fees, within 30 days of your receipt of this notice. If the required information is not received within the 30-day timeframe, no further action will be taken, and the BLM will retain the non-refundable processing fees submitted.

If additional information is required, please contact Rod Ebert, at 602-417-9397. Please include your AMC serial number(s) on all correspondence.

Rebecca Heick
Group Administrator
Lands and Minerals



United States Department of the Interior



BUREAU OF LAND MANAGEMENT
Arizona State Office
One North Central Avenue, Suite 800
Phoenix, Arizona 85004-4427
www.blm.gov/az/

January 23, 2013

In Reply Refer To:
3800 (9310)
AMC395805

CERTIFIED MAIL - RETURN RECEIPT REQUESTED No. 7012 2210 0000 8740 7207

DECISION

TESTA FREDERIC : This decision affects those claims shown
2947 WHITE PINE LN : in the block below:
LONGWOOD, FL 32750-3760 :

AMC395810
GOLD EAGLE #1

MINING CLAIMS DECLARED FORFEITED

The mining claims listed above have been declared forfeited for failure to file the required maintenance fee payment or small miner's maintenance fee waiver (waiver).

Claimants are required to pay an annual non-refundable maintenance fee of \$140, or submit a waiver, on or before September 1 of each year. These requirements were established by 30 (United States Code) 28-f-k, as amended, and 43 Code of Federal Regulations (CFR) 3834 and 3835.

Our records do not show receipt of a maintenance fee payment, or waiver received on or before September 1, 2012, for the 2013 assessment year, for the claims listed above. Therefore, the claims are forfeited.

This decision does not relieve you of the liability for reclamation of all areas disturbed by your activities on lands covered by the subject mining claim(s) and/or site(s). After you complete the reclamation, you must notify the authorized officer of the appropriate surface managing agency so that the authorized officer may conduct a final site inspection and determine whether you may be released from liability.

2/27/2013 JDS
ENTERED INTO COMPUTER

If you fail to reclaim the land to the satisfaction of the authorized officer, the surface management agency may cite you for noncompliance under its surface management regulations.

For land administered by the Bureau of Land Management (BLM), if you fail to reclaim the land to the satisfaction of the authorized officer as required in 43 CFR Subpart 3809, BLM will issue an order of noncompliance under 43 CFR 3809.601(a). If you fail to comply with the noncompliance order, BLM may take further action under 43 CFR 3809.604. Failure to conduct reclamation is a prohibited act that may subject you to criminal penalties. See 43 CFR 3809.605(h) and 43 CFR 3809.700.

Appeal Procedures

This decision may be appealed to the Interior Board of Land Appeals, Office of the Secretary, in accordance with the regulations contained in 43 CFR, Part 4, and the enclosed Form 1842-1. If an appeal is taken, your notice of appeal must be filed in this office (at the above address) within 30 days from receipt of this decision. The appellant has the burden of showing that the decision appealed from is in error.

If you wish to file a petition pursuant to regulation 43 CFR 4.21 (58 FR 4939, January 19, 1993) for a stay of the effectiveness of this decision during the time that your appeal is being reviewed by the Board, the petition for a stay must accompany your notice of appeal. A petition for a stay is required to show sufficient justification based on the standards listed below. Copies of the notice of appeal and petition for a stay must also be submitted to each party named in this decision and to the Interior Board of Land Appeals and to the appropriate Office of the Solicitor (see 43 CFR 4.413) at the same time the original documents are filed with this office. If you request a stay, you have the burden of proof to demonstrate that a stay should be granted.

Standards for Obtaining a Stay

Except as otherwise provided by law or other pertinent regulation, a petition for a stay of a decision pending appeal shall show sufficient justification based on the following standards:

- (1) The relative harm to the parties if the stay is granted or denied,
- (2) The likelihood of the appellant's success on the merits,
- (3) The likelihood of immediate and irreparable harm if the stay is not granted, and
- (4) Whether the public interest favors granting the stay.

Please include your AMC serial number(s) on all correspondence. If additional information is required, please call Tony Smith @ 602-417-9355.

Rebecca Heick
 Rebecca Heick
 Group Administrator
 Lands and Minerals

Enclosure
 Appeal Form 1842-1

[English](#)

[Customer Service](#)

[USPS Mobile](#)



[Quick Tools](#)

[Ship a Package](#)

[Send Mail](#)

[Manage Your Mail](#)

Track & Confirm

You entered: 70122210000087407207

Status: Delivered

Your item was delivered at 11:14 am on January 26, 2013 in LONGWOOD, FL 32750. Additional information for this item is stored in files offline.

You may request that the additional information be retrieved from the archives, and that we send you an e-mail when this retrieval is complete. Requests to retrieve additional information are generally processed momentarily.

I would like to receive notification on this request

[Restore](#)

Find Another Item

What's your label (or receipt) number?

LEGAL

- [Privacy Policy ›](#)
- [Terms of Use ›](#)
- [FOIA ›](#)
- [No FEAR Act EEO Data ›](#)

ON USPS.COM

- [Government Services ›](#)
- [Buy Stamps & Shop ›](#)
- [Print a Label with Postage ›](#)
- [Customer Service ›](#)
- [Site Index ›](#)

ON ABOUT.USPS.COM

- [About USPS Home ›](#)
- [Newsroom ›](#)
- [Mail Service Updates ›](#)
- [Forms & Publications ›](#)
- [Careers ›](#)

Copyright© 2013 USPS. All Rights Reserved.

SENDER: COMPLETE THIS SECTION

- Complete items 1, 2, and 3. Also complete item 4 if Restricted Delivery is desired.
- Print your name and address on the reverse so that we can return the card to you.
- Attach this card to the back of the mailpiece, or on the front if space permits.

1 Article Addressed to:

FEDERLIN KLAUS, DAMIEN
 6850 E CACTUS PATCH WAY
 SAHUARITA, AZ 85629

AMC395812, 395913

RECEIVED
 2012 DEC -4 P 2:23
 PHOENIX, AZ

COMPLETE THIS SECTION ON DELIVERY

A. Signature

X *Klaus Federlin* Agent
 Addressee

B. Received by (Printed Name)

C. Date of Delivery

KLAUS FEDERLIN 12/3/12

D. Is delivery address different from item 1? Yes
 If YES, enter delivery address below: No

3. Service Type

- Certified Mail
- Registered
- Insured Mail
- Express Mail
- Return Receipt for Merchandise
- C.O.D.

4. Restricted Delivery? (Extra Fee)

 Yes

2. Article Number

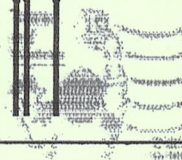
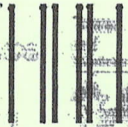
(Transfer from service label)

7012 2210 0000 8675 2544

UNITED STATES POSTAL SERVICE

PHOENIX AZ 800

03 DEC 2012 PM 4 L



First-Class Mail
Postage & Fees Paid
USPS
Permit No. G-10

• Sender: Please print your name, address, and ZIP+4 in this box •

Bureau of Land Management
Arizona State Office (AZ931-AT)
One North Central Avenue, Ste 800
Phoenix, AZ 85004-4427

427





United States Department of the Interior



BUREAU OF LAND MANAGEMENT

Arizona State Office

One North Central Avenue, Suite 800

Phoenix, Arizona 85004-4427

www.blm.gov/az/

November 2, 2012

In Reply Refer To:

3800 (9310) AT

AMC395805, AMC395912

CERTIFIED MAIL – RETURN RECEIPT REQUEST 7012 2210 0000 8675 2544

NOTICE

FEDERLIN KLAUS, DAMIEN
6850 E CACTUS PATCH WAY
SAHUARITA, AZ 85629

This Notice Affects Those Claims
Shown in the Block Below.

AMC395812, 395913

MATTHEW'S SPRING, CALAMITY CANYON #2

2013 Maintenance Fees - Additional Fees Required

Your maintenance fee payment for the 2013 assessment year, in the amount of \$140 per claim, for the placer claims listed above, has been received and is insufficient. **The total due on your claim(s) is: ~~\$81,120.~~ \$280**

In accordance with the Consolidated Appropriations Act of 2012, Public Law 112-74 (125 Stat 1047), and FR44155-44158 (2012) Congress changed the way maintenance fees for placer mining claims are assessed. Instead of charging the maintenance fee on a per-claim basis, Congress stated that the fee, which is currently \$140, will be assessed on each 20 acre parcel of a placer claim or portion thereof.

Insufficient payment of the annual maintenance fee for the 2013 assessment year is a curable defect. **Therefore you are required to do one of the following within 30 days of receipt of this notice or your claim(s) will be declared forfeited:** 1) submit additional fees of \$140 per 20-acres or portion thereof based on the full acreage of the claim, or 2) amend the claim(s) to reduce the acres so a lesser fee is due and submit any additional fees due; or 3) relinquish the claim(s) in their entirety, in which case BLM will refund the maintenance fees you have already paid for the 2013 assessment year.

If you choose to amend the claims to reduce the acres, you must submit an amended location notice for each claim, with an accurate description and dimensions of the reduced claim, along with a map depicting the reduced claim, and a \$10 processing fee per amendment. An amendment must also be recorded at the county. If the amended claim contains more than 20 acres, calculate the additional fees due and submit those fees with the amendment(s).

pd \$280 AT

Please include your Arizona Mining Claim (AMC) serial number(s) and claim name(s) when submitting the additional fees, and note that you are paying additional fees due. If additional information is required, please contact Amy Thrower at 602-417-9334.



Rebecca Heick
Group Administrator
Lands and Minerals

SENDER: COMPLETE THIS SECTION

- Complete items 1, 2, and 3. Also complete item 4 if Restricted Delivery is desired.
- Print your name and address on the reverse so that we can return the card to you.
- Attach this card to the back of the mailpiece, or on the front if space permits.

1. Article Addressed to:

FEDERLIN KLAUS, DAMIEN
 6850 E CACTUS PATCH WAY
 SAHUARITA, AZ 85629

AMC395812, 395913

RECEIVED
 2012 DEC 4 P
 PHOENIX, AZ

COMPLETE THIS SECTION ON DELIVERY

A. Signature

X

[Handwritten Signature]

- Agent
- Addressee

B. Received by (Printed Name)

KLAUS FEDERLIN

C. Date of Delivery

12/3/12

D. Is delivery address different from item 1? Yes
 If YES, enter delivery address below: No

3. Service Type

- Certified Mail
- Express Mail
- Registered
- Return Receipt for Merchandise
- Insured Mail
- C.O.D.

4. Restricted Delivery? (Extra Fee) Yes

2. Article Number

(Transfer from service label)

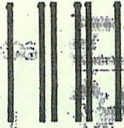
7012 2210 0000 8675 2544

PS Form 3811, February 2004

Domestic Return Receipt

102595-02-M-1540

UNITED STATES POSTAL SERVICE




First-Class Mail
 Postage & Fees Paid
 USPS
 Permit No. G-10

• Sender: Please print your name, address, and ZIP+4 in this box •

Bureau of Land Management
 Arizona State Office (AZ931-AT)
 One North Central Avenue, Ste 800
 Phoenix, AZ 85004-4427

427



SENDER: COMPLETE THIS SECTION

- Complete items 1, 2, and 3. Also complete item 4 if Restricted Delivery is desired.
- Print your name and address on the reverse so that we can return the card to you.
- Attach this card to the back of the mailpiece, or on the front if space permits.

1. Article Addressed to:

LUNDY PATRICK, SEAN
 2013 S TIN ST
 DEMING, NM 88030

AMC395806

2. Article Number
 (Transfer from service label)

7012 2210 0000 8675 3091

COMPLETE THIS SECTION ON DELIVERY

A. Signature

X Patrick J Lundy

- Agent
 Addressee

B. Received by (Printed Name)

C. Date of Delivery

D. Is delivery address different from item 1?
 If YES, enter delivery address below:

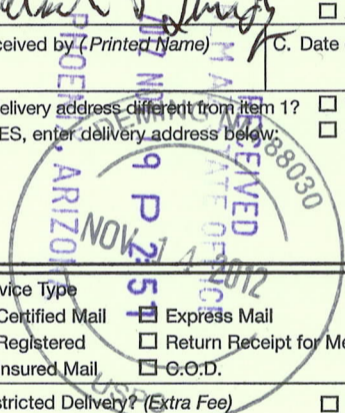
- Yes
 No

3. Service Type


- Certified Mail Express Mail
 Registered Return Receipt for Merchandise
 Insured Mail C.O.D.

4. Restricted Delivery? (Extra Fee)

- Yes



UNITED STATES POSTAL SERVICE



First-Class Mail
Postage & Fees Paid
USPS
Permit No. G-10

- Sender: Please print your name, address, and ZIP+4 in this box •

Bureau of Land Management
Arizona State Office (AZ931-AT)
One North Central Avenue, Ste 800
Phoenix, AZ 85004-4427





United States Department of the Interior



BUREAU OF LAND MANAGEMENT

Arizona State Office

One North Central Avenue, Suite 800

Phoenix, Arizona 85004-4427

www.blm.gov/az/

November 2, 2012

In Reply Refer To:
3800 (9310) AT
AMC395805

CERTIFIED MAIL – RETURN RECEIPT REQUEST 7012 2210 0000 8675 3091

NOTICE

LUNDY PATRICK, SEAN
2013 S TIN ST
DEMING, NM 88030

This Notice Affects Those Claims
Shown in the Block Below.

AMC395806
GOLDEN GOOSE

2013 Maintenance Fees - Additional Fees Required

Your maintenance fee payment for the 2013 assessment year, in the amount of \$140 per claim, for the placer claims listed above, has been received and is insufficient. **The total due on your claim(s) is: \$\$140.**

In accordance with the Consolidated Appropriations Act of 2012, Public Law 112-74 (125 Stat 1047), and FR44155-44158 (2012) Congress changed the way maintenance fees for placer mining claims are assessed. Instead of charging the maintenance fee on a per-claim basis, Congress stated that the fee, which is currently \$140, will be assessed on each 20 acre parcel of a placer claim or portion thereof.

Insufficient payment of the annual maintenance fee for the 2013 assessment year is a curable defect. **Therefore you are required to do one of the following within 30 days of receipt of this notice or your claim(s) will be declared forfeited:** 1) submit additional fees of \$140 per 20-acres or portion thereof based on the full acreage of the claim, or 2) amend the claim(s) to reduce the acres so a lesser fee is due and submit any additional fees due; or 3) relinquish the claim(s) in their entirety, in which case BLM will refund the maintenance fees you have already paid for the 2013 assessment year.

If you choose to amend the claims to reduce the acres, you must submit an amended location notice for each claim, with an accurate description and dimensions of the reduced claim, along with a map depicting the reduced claim, and a \$10 processing fee per amendment. An amendment must also be recorded at the county. If the amended claim contains more than 20 acres, calculate the additional fees due and submit those fees with the amendment(s).

pd \$140 11/27/12 AT

Please include your Arizona Mining Claim (AMC) serial number(s) and claim name(s) when submitting the additional fees, and note that you are paying additional fees due. If additional information is required, please contact Amy Thrower at 602-417-9334.

A handwritten signature in cursive script that reads "Rebecca Heick".

Rebecca Heick
Group Administrator
Lands and Minerals

SENDER: COMPLETE THIS SECTION

- Complete items 1, 2, and 3. Also complete item 4 if Restricted Delivery is desired.
- Print your name and address on the reverse so that we can return the card to you.
- Attach this card to the back of the mailpiece, or on the front if space permits.

1. Article Addressed to:

RANDOLPH MIKE A
 26383 BASELINE ST
 HIGHLAND, CA 92346-2802

AMC395805

2. Article Number

(Transfer from service label)

7007 2680 0000 8514 6941

COMPLETE THIS SECTION ON DELIVERY

A. Signature

X

Agent

Addressee

B. Received by (Printed Name)

Mike Randolph

G. Date of Delivery

11/6/12

D. Is delivery address different from item 1?

Yes

If YES, enter delivery address below:

No

3. Service Type

Certified Mail

Express Mail

Registered

Return Receipt for Merchandise

Insured Mail

C.O.D.

4. Restricted Delivery? (Extra Fee)

Yes

UNITED STATES POSTAL SERVICE



First-Class Mail
Postage & Fees Paid
USPS
Permit No. G-10

- Sender: Please print your name, address, and ZIP+4 in this box •

Bureau of Land Management
Arizona State Office
One North Central Avenue, Ste 800
Phoenix, AZ 85004-4427





United States Department of the Interior



BUREAU OF LAND MANAGEMENT

Arizona State Office

One North Central Avenue, Suite 800

Phoenix, Arizona 85004-4427

www.blm.gov/az/

In Reply Refer To:

3800 (9310) AT

AMC395805

CERTIFIED MAIL – RETURN RECEIPT REQUEST 7007 2680 0000 8514 6941

NOTICE

RANDOLPH MIKE A
26383 BASELINE ST
HIGHLAND, CA 92346

This Notice Affects Those Claims
Shown in the Block Below.

AMC395805
DOMINGO'S GOLD

2013 Maintenance Fees - Additional Fees Required

Your maintenance fee payment for the 2013 assessment year, in the amount of \$140 per claim, for the placer claims listed above, has been received and is insufficient. **The total due on your claim(s) is: \$140.**

In accordance with the Consolidated Appropriations Act of 2012, Public Law 112-74 (125 Stat 1047), and FR44155-44158 (2012) Congress changed the way maintenance fees for placer mining claims are assessed. Instead of charging the maintenance fee on a per-claim basis, Congress stated that the fee, which is currently \$140, will be assessed on each 20 acre parcel of a placer claim or portion thereof.

Insufficient payment of the annual maintenance fee for the 2013 assessment year is a curable defect. **Therefore you are required to do one of the following within 30 days of receipt of this notice or your claim(s) will be declared forfeited:** 1) submit additional fees of \$140 per 20-acres or portion thereof based on the full acreage of the claim, or 2) amend the claim(s) to reduce the acres so a lesser fee is due and submit any additional fees due; or 3) relinquish the claim(s) in their entirety, in which case BLM will refund the maintenance fees you have already paid for the 2013 assessment year.

If you choose to amend the claims to reduce the acres, you must submit an amended location notice for each claim, with an accurate description and dimensions of the reduced claim, along with a map depicting the reduced claim, and a \$10 processing fee per amendment. An amendment must also be recorded at the county. If the amended claim contains more than 20 acres, calculate the additional fees due and submit those fees with the amendment(s).

pd \$140 11/8/12 AT

Please include your Arizona Mining Claim (AMC) serial number(s) and claim name(s) when submitting the additional fees, and note that you are paying additional fees due. If additional information is required, please contact Amy Thrower at 602-417-9334.

A handwritten signature in cursive script that reads "Rebecca Heick".

Rebecca Heick
Group Administrator
Lands and Minerals

SENDER: COMPLETE THIS SECTION

- Complete items 1, 2, and 3. Also complete item 4 if Restricted Delivery is desired.
- Print your name and address on the reverse so that we can return the card to you.
- Attach this card to the back of the mailpiece, or on the front if space permits.

1. Article Addressed to:

Mark O'Riley
 200 66th St NW
 Sauk Rapids, MN 56379
 9310 AT AMC395805

2. Article Number
 (Transfer from service label)

7011 2970 0001 7938 2456

COMPLETE THIS SECTION ON DELIVERY

A. Signature

X

Mark O'Riley

Agent

Addressee

B. Received by (Printed Name)

Mark

C. Date of Delivery

4-2-12

D. Is delivery address different from item 1? Yes

No

If YES, enter delivery address below:

No

3. Service Type

Certified Mail

Express Mail

Registered

Return Receipt for Merchandise

Insured Mail

C.O.D.

4. Restricted Delivery? (Extra Fee)

Yes

UNITED STATES POSTAL SERVICE

SAINT CLOUD MN 563



First-Class Mail
Postage & Fees Paid
USPS
Permit No. G-10

02 APR 2012 PM 1 T

- Sender: Please print your name, address, and ZIP+4 in this box •

RECEIVED
BLM AZ STATE OFFICE

2012 APR -5 PM 1:44

PHOENIX, ARIZONA

BUREAU OF LAND MANAGEMENT
ARIZONA STATE OFFICE
ONE NORTH CENTRAL AVENUE
SUITE 800
PHOENIX, AZ 85004-2203



March 29, 2012

In Reply Refer To:
3800 (9310) AT
AMC395805

CERTIFIED MAIL - RETURN RECEIPT REQUESTED No. 7011 2970 0001 7938 2456

NOTICE

Mark O'Riley
200 66TH ST NW
Sauk Rapids, MN 56379

AMC395807
Golden Dragon #2

Excess Acreage - Amendment Required

The claim(s) listed above are association placer claims. They require one locator for every 20 acres included in the claim. This office has received a relinquishment from the locator(s) listed below. The removal of the locator(s) causes the claim(s) to have excess acreage.

You must file an amendment for each claim listed above to reduce the claim(s) by 20 acres for each locator who has relinquished their interest. There is a \$10 BLM processing fee for each amendment. We must receive the amendments within 30 days of your receipt of this decision. If the amendments are not received within the 30-day timeframe the mining claims will be declared null and void.

claim was reduced to 40 acres by
amendment 1/22/09. AT
Records corrected.

If additional information is required, please contact Amy Thrower at 602-417-9334. Please include your AMC serial number(s) on all correspondence.

/s/ Rebecca Heick

Rebecca Heick
Group Administrator
Lands and Minerals

AThrower:lm:032912

March 29, 2012

In Reply Refer To:
3800 (9310) AT
AMC395805

CERTIFIED MAIL - RETURN RECEIPT REQUESTED No. 7011 2970 0001 7938 2463

NOTICE

Jane O'Riley
1451 6TH AVE N
St. Cloud, MN 56303

AMC395807
Golden Dragon #2

Excess Acreage - Amendment Required

The claim(s) listed above are association placer claims. They require one locator for every 20 acres included in the claim. This office has received a relinquishment from the locator(s) listed below. The removal of the locator(s) causes the claim(s) to have excess acreage.

You must file an amendment for each claim listed above to reduce the claim(s) by 20 acres for each locator who has relinquished their interest. There is a \$10 BLM processing fee for each amendment. We must receive the amendments within 30 days of your receipt of this decision. If the amendments are not received within the 30-day timeframe the mining claims will be declared null and void.

Claim was reduced to 40 acres
by amendment 1/22/09. Records corrected.
AT

If additional information is required, please contact Amy Thrower at 602-417-9334. Please include your AMC serial number(s) on all correspondence.

/s/ Rebecca Heick

Rebecca Heick
Group Administrator
Lands and Minerals

AThrower:lm:032912

CERTIFIED MAIL™**UNITED STATES
DEPARTMENT OF THE INTERIOR**Bureau of Land Management
Arizona State Office
1 North Central Avenue, Suite 800
Phoenix, Arizona 85004RECEIVED
BLM AZ STATE OFFICE
2012 APR - 5 PM
PHOENIX, ARIZONAOfficial Business
Penalty for Private Use, \$300

An Envelope



7011 2970 0001 7938 2463

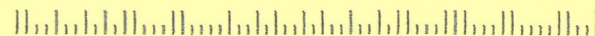
Jane O'Riley
1451 6th Ave N
St. Cloud, MN 56303
9310 AT AMC395805

EXP

NIXIE 563 DE 1 00 04/03/12

RETURN TO SENDER
VACANT
UNABLE TO FORWARD

BC: 85004442700 *1394-04113-30-42

563031902 0010
8500404427

COMPLETE THIS SECTION ON DELIVERY		COMPLETE THIS SECTION	
A. Signature <input checked="" type="checkbox"/> Agent <input type="checkbox"/> Addressee		1. Article Addressed to: Jane O'Riley 1451 6th Ave N St. Cloud, MN 56303 9310 AT AMC395805	
B. Received by (Printed Name) _____ C. Date of Delivery _____		2. Article Number 7011 2970 0001 7938 2463 (Transfer from service label)	
D. Is delivery address different from item 1? <input type="checkbox"/> Yes <input type="checkbox"/> No If YES, enter delivery address below:		3. Service Type <input type="checkbox"/> Certified Mail <input type="checkbox"/> Express Mail <input type="checkbox"/> Registered <input type="checkbox"/> Return Receipt for Merchandise <input type="checkbox"/> Insured Mail <input type="checkbox"/> C.O.D.	
4. Restricted Delivery? (Extra Fee) <input type="checkbox"/> Yes <input type="checkbox"/> No		PS Form 3811, February 2004 Domestic Return Receipt 102595-02-M-1540	

PLACE STICKER AT TOP OF ENVELOPE TO THE RIGHT
OF THE RETURN ADDRESS, FOLD AT DOTTED LINE



United States Department of the Interior



BUREAU OF LAND MANAGEMENT
Arizona State Office
One North Central Avenue, Suite 800
Phoenix, Arizona 85004-4427
www.blm.gov/az/

March 29, 2012

In Reply Refer To:
3800 (9310) AT
AMC395805

CERTIFIED MAIL - RETURN RECEIPT REQUESTED No. 7011 2970 0001 7938 2463

NOTICE

Jane O'Riley
1451 6TH AVE N
St. Cloud, MN 56303

AMC395807
Golden Dragon #2

Excess Acreage - Amendment Required

The claim(s) listed above are association placer claims. They require one locator for every 20 acres included in the claim. This office has received a relinquishment from the locator(s) listed below. The removal of the locator(s) causes the claim(s) to have excess acreage.

You must file an amendment for each claim listed above to reduce the claim(s) by 20 acres for each locator who has relinquished their interest. There is a \$10 BLM processing fee for each amendment. We must receive the amendments within 30 days of your receipt of this decision. If the amendments are not received within the 30-day timeframe the mining claims will be declared null and void.

If additional information is required, please contact Amy Thrower at 602-417-9334. Please include your AMC serial number(s) on all correspondence.

A handwritten signature in cursive script that reads "Rebecca Heick".

Rebecca Heick
Group Administrator
Lands and Minerals

Enclosures

SENDER: COMPLETE THIS SECTION

- Complete items 1, 2, and 3. Also complete item 4 if Restricted Delivery is desired.
- Print your name and address on the reverse so that we can return the card to you.
- Attach this card to the back of the mailpiece, or on the front if space permits.

1. Article Addressed to:

DAVIS CLYDE A. SABRINA
10012 N 48TH LN
GLENDALE, AZ 85302-2518
AZ931 TS AMC395805

2. Article Number

(Transfer from service label)

7009 1410 0001 7124 3121

COMPLETE THIS SECTION ON DELIVERY

A. Signature

X *S. Davis*

Agent

Addressee

B. Received by (Printed Name)

S. Davis

C. Date of Delivery

11/29/11

D. Is delivery address different from item 1? Yes

If YES, enter delivery address below:

No

3. Service Type

Certified Mail

Express Mail

Registered


Return Receipt for Merchandise

Insured Mail

C.O.D.


4. Restricted Delivery? (Extra Fee)

Yes



RECEIVED
OFFICE
2011 NOV 30 PM 12:54
PHOENIX ARIZONA

UNITED STATES POSTAL SERVICE



First-Class Mail
Postage & Fees Paid
USPS
Permit No. G-10

- Sender: Please print your name, address, and ZIP+4 in this box •

BUREAU OF LAND MANAGEMENT
ARIZONA STATE OFFICE
ONE NORTH CENTRAL AVENUE
SUITE 800
PHOENIX, AZ 85004-2203

November 22, 2011

In Reply Refer To:
3800 (9310) TS
AMC395805

CERTIFIED MAIL - RETURN RECEIPT REQUESTED No. 7009 1410 0001 7124 3121

DECISION

DAVIS CLYDE A, SABRINA	:	This decision affects those claims shown
10012 N 48TH LN	:	in the block below:
GLENDAL, AZ 85302-2518	:	

AMC395815
THOMPSON'S RESERVE

MINING CLAIMS
DECLARED FORFEITED

The mining claims listed above have been declared forfeited for failure to file the required maintenance fee payment or small miner's maintenance fee waiver (waiver).

Claimants are required to pay an annual non-refundable maintenance fee of \$140, or submit a waiver, on or before September 1 of each year. These requirements were established by 30 (United States Code) 28-f-k, as amended, and 43 Code of Federal Regulations (CFR) 3834 and 3835.

Our records do not show receipt of a maintenance fee payment, or waiver received on or before September 1, 2011, for the 2012 assessment year, for the claims listed above. Therefore, the claims are forfeited.

This decision does not relieve you of the liability for reclamation of all areas disturbed by your activities on lands covered by the subject mining claim(s) and/or site(s). After you complete the reclamation, you must notify the authorized officer of the appropriate surface managing agency so that the authorized officer may conduct a final site inspection and determine whether you may be released from liability.

If you fail to reclaim the land to the satisfaction of the authorized officer, the surface management agency may cite you for noncompliance under its surface management regulations.

For land administered by the Bureau of Land Management (BLM), if you fail to reclaim the land to the satisfaction of the authorized officer as required in 43 CFR Subpart 3809, BLM will issue an order of noncompliance under 43 CFR 3809.601(a). If you fail to comply with the noncompliance order, BLM may take further action under 43 CFR 3809.604. Failure to conduct reclamation is a prohibited act that may subject you to criminal penalties. See 43 CFR 3809.605(h) and 43 CFR 3809.700.

This decision may be appealed to the Interior Board of Land Appeals, Office of the Secretary, in accordance with the regulations contained in 43 CFR, Part 4, and the enclosed Form 1842-1. If an appeal is taken, your notice of appeal must be filed in this office (at the above address) within 30 days from receipt of this decision. The appellant has the burden of showing that the decision appealed from is in error.

If you wish to file a petition pursuant to regulation 43 CFR 4.21 (58 FR 4939, January 19, 1993) for a stay of the effectiveness of this decision during the time that your appeal is being reviewed by the Board, the petition for a stay must accompany your notice of appeal. A petition for a stay is required to show sufficient justification based on the standards listed below. Copies of the notice of appeal and petition for a stay **must** also be submitted to each party named in this decision and to the Interior Board of Land Appeals and to the appropriate Office of the Solicitor (see 43 CFR 4.413) at the same time the original documents are filed with this office. If you request a stay, you have the burden of proof to demonstrate that a stay should be granted.

Standards for Obtaining a Stay

Except as otherwise provided by law or other pertinent regulation, a petition for a stay of a decision pending appeal shall show sufficient justification based on the following standards:

- (1) The relative harm to the parties if the stay is granted or denied,
- (2) The likelihood of the appellant's success on the merits,
- (3) The likelihood of immediate and irreparable harm if the stay is not granted, and
- (4) Whether the public interest favors granting the stay.

Please include your AMC serial number(s) on all correspondence. If additional information is required, please call Tony Smith at 602-417-9355.

/S/ Rebecca Heick

Rebecca Heick
Group Administrator
Lands and Minerals

Enclosure

TSmith:lm:112211

SENDER: COMPLETE THIS SECTION

- Complete items 1, 2, and 3. Also complete item 4 if Restricted Delivery is desired.
- Print your name and address on the reverse so that we can return the card to you.
- Attach this card to the back of the mailpiece, or on the front if space permits.

1. Article Addressed to:

BERNIER GEORGE, JOAN
 5662 VINEVALE CIR
 LA PALMA, CA 90623-2114
 AZ931 TS AMC394683,
 AMC395805, AMC402008, AMC402014,
 AMC402548. AMC403152

2. Article Number:


(Transfer from service label)

7010 2780 0003 1128 7465

COMPLETE THIS SECTION ON DELIVERY

A. Signature

X


 Agent AddresseeB. Received by (*Printed Name*)

C. Date of Delivery


11/1/04

 D. Is delivery address different from item 1? Yes
 If YES, enter delivery address below: No

3. Service Type

 Certified Mail Express Mail Registered Return Receipt for Merchandise Insured Mail C.O.D.4. Restricted Delivery? (*Extra Fee*) Yes

UNITED STATES POSTAL SERVICE



First-Class Mail
Postage & Fees Paid
USPS
Permit No. G-10

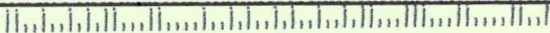
• Sender: Please print your name, address, and ZIP+4 in this box •

BLM AZ STATE OFFICE

2011 NOV -7 PM 2: 22

PHOENIX, ARIZONA

BUREAU OF LAND MANAGEMENT
ARIZONA STATE OFFICE
ONE NORTH CENTRAL AVENUE
SUITE 800
PHOENIX, AZ 85004-2203



OFFICIAL COPIES: /Case Files/ /SD Read/ /Section/ /Author

October 28, 2011

In Reply Refer To:
3800 (9310) TS
AMC402008, AMC402014, AMC402548, AMC403152

CERTIFIED MAIL - RETURN RECEIPT REQUESTED No.

DECISION

BERNIER GEORGE, JOAN	:	This decision affects those claims shown in the block below:
5662 VINEVALE CIR	:	
LA PALMA, CA 90623-2114	:	
7010 2780 0003 1128 6871	:	
BIGELOW CAMERON, DEVIN,	:	
ERIN, MEGAN, SHEILA, TED	:	
PO BOX 370	:	
DEWEY, AZ 86327-0370	:	
7010 2780 0003 1128 7458	:	

AMC 402008, 402009, 402012 - 402014, 402549, 403159 - 403169
INLAW #1, GOLDEN KARMA #1, PALE RIDER #5, WHITE CLOUD #1, #2, RED PICACHO
#2, LITTLE SAM DOMINGO 4, 5, 6, LSD APEX #1 - #6, #8, #9

MINING CLAIMS
DECLARED FORFEITED

The mining claims listed above have been declared forfeited for failure to file the required maintenance fee payment or small miner's maintenance fee waiver (waiver).

Claimants are required to pay an annual non-refundable maintenance fee of \$140, or submit a waiver, on or before September 1 of each year. These requirements were established by 30 (United States Code) 28-f-k, as amended, and 43 Code of Federal Regulations (CFR) 3834 and 3835.

11/14/2011 TS
ENTERED INTO COMPUTER

Our records do not show receipt of a maintenance fee payment, or waiver received on or before September 1, 2011, for the 2012 assessment year, for the claims listed above. Therefore, the claims are forfeited.

This decision does not relieve you of the liability for reclamation of all areas disturbed by your activities on lands covered by the subject mining claim(s) and/or site(s). After you complete the reclamation, you must notify the authorized officer of the appropriate surface managing agency so that the authorized officer may conduct a final site inspection and determine whether you may be released from liability.

If you fail to reclaim the land to the satisfaction of the authorized officer, the surface management agency may cite you for noncompliance under its surface management regulations.

For land administered by the Bureau of Land Management (BLM), if you fail to reclaim the land to the satisfaction of the authorized officer as required in 43 CFR Subpart 3809, BLM will issue an order of noncompliance under 43 CFR 3809.601(a). If you fail to comply with the noncompliance order, BLM may take further action under 43 CFR 3809.604. Failure to conduct reclamation is a prohibited act that may subject you to criminal penalties. See 43 CFR 3809.605(h) and 43 CFR 3809.700.

This decision may be appealed to the Interior Board of Land Appeals, Office of the Secretary, in accordance with the regulations contained in 43 CFR, Part 4, and the enclosed Form 1842-1. If an appeal is taken, your notice of appeal must be filed in this office (at the above address) within 30 days from receipt of this decision. The appellant has the burden of showing that the decision appealed from is in error.

If you wish to file a petition pursuant to regulation 43 CFR 4.21 (58 FR 4939, January 19, 1993) for a stay of the effectiveness of this decision during the time that your appeal is being reviewed by the Board, the petition for a stay must accompany your notice of appeal. A petition for a stay is required to show sufficient justification based on the standards listed below. Copies of the notice of appeal and petition for a stay **must** also be submitted to each party named in this decision and to the Interior Board of Land Appeals and to the appropriate Office of the Solicitor (see 43 CFR 4.413) at the same time the original documents are filed with this office. If you request a stay, you have the burden of proof to demonstrate that a stay should be granted.

Standards for Obtaining a Stay

Except as otherwise provided by law or other pertinent regulation, a petition for a stay of a decision pending appeal shall show sufficient justification based on the following standards:

- (1) The relative harm to the parties if the stay is granted or denied,
- (2) The likelihood of the appellant's success on the merits,
- (3) The likelihood of immediate and irreparable harm if the stay is not granted, and
- (4) Whether the public interest favors granting the stay.

Please include your AMC serial number(s) on all correspondence. If additional information is required, please call Tony Smith 602-417-9355.

/s/ Rebecca Heick

Rebecca Heick
Group Administrator
Lands and Minerals

Enclosure

TSmith:lm:102811

SENDER: COMPLETE THIS SECTION

- Complete items 1, 2, and 3. Also complete item 4 if Restricted Delivery is desired.
- Print your name and address on the reverse so that we can return the card to you.
- Attach this card to the back of the mailpiece, or on the front if space permits.

1. Article Addressed to:

BIGELOW CAMERON, DEVIN, ERIN,
 MEGAN, SHEILA, TED
 PO BOX 370
 DEWEY, AZ 86327-0370
 AZ931 TS AMC394683,
 AMC395805 AMC407008 AMC407014

2. Article Number

(Transfer from service label)

7010 2780 0003 1128 7458

PS Form 3811, February 2004

Domestic Return Receipt

10:

COMPLETE THIS SECTION ON DELIVERY

A. Signature

X

B. Received by (Printed Name)

C. Date

D. Is delivery address different from item 1?

If YES, enter delivery address below:

Ted Bigelow

3. Service Type

- Certified Mail Express Mail
 Registered Return Receipt for
 Insured Mail C.O.D.

4. Restricted Delivery? (Extra Fee)

OFFICIAL COPIES: /Case Files/ /SD Read/ /Section/ /Author

October 28, 2011

In Reply Refer To:

3800 (9310) TS

AMC394683, AMC395805, AMC402008, AMC402014, AMC402548, AMC403152

CERTIFIED MAIL - RETURN RECEIPT REQUESTED No.

DECISION

BIGELOW CAMERON, DEVIN, ERIN,

MEGAN, SHEILA, TED

PO BOX 370

DEWEY, AZ 86327-0370

7010 2780 0003 1128 6888

: This decision affects those claims shown
: in the block below:
:

BERNIER GEORGE, JOAN

5662 VINEVALE CIR

LA PALMA, CA 90623-2114

7010 2780 0003 1128 7465

:
:
:
:

AMC394684, 394685, 394687, 394690, 395815, 402008, 402009, 402012 - 402014, 402549, 403159 - 403169
IONA MINE #12, #13, #15, #18, THOMPSON'S RESERVE, INLAW #1, GOLDEN KARMA #1, PALE RIDER #5,
WHITE CLOUD #1, #2, RED PICACHO #2, LITTLE SAM DOMINGO 4, 5, 6, LSD APEX #1 - #6, #8, #9

MINING CLAIMS
DECLARED FORFEITED

The mining claims listed above have been declared forfeited for failure to file the required maintenance fee payment or small miner's maintenance fee waiver (waiver).

Claimants are required to pay an annual non-refundable maintenance fee of \$140, or submit a waiver, on or before September 1 of each year. These requirements were established by 30 (United States Code) 28-f-k, as amended, and 43 Code of Federal Regulations (CFR) 3834 and 3835.

11/4/2011 78
ENTERED INTO COMPUTER

Our records do not show receipt of a maintenance fee payment, or waiver received on or before September 1, 2011, for the 2012 assessment year, for the claims listed above. Therefore, the claims are forfeited.

This decision does not relieve you of the liability for reclamation of all areas disturbed by your activities on lands covered by the subject mining claim(s) and/or site(s). After you complete the reclamation, you must notify the authorized officer of the appropriate surface managing agency so that the authorized officer may conduct a final site inspection and determine whether you may be released from liability.

If you fail to reclaim the land to the satisfaction of the authorized officer, the surface management agency may cite you for noncompliance under its surface management regulations.

For land administered by the Bureau of Land Management (BLM), if you fail to reclaim the land to the satisfaction of the authorized officer as required in 43 CFR Subpart 3809, BLM will issue an order of noncompliance under 43 CFR 3809.601(a). If you fail to comply with the noncompliance order, BLM may take further action under 43 CFR 3809.604. Failure to conduct reclamation is a prohibited act that may subject you to criminal penalties. See 43 CFR 3809.605(h) and 43 CFR 3809.700.

This decision may be appealed to the Interior Board of Land Appeals, Office of the Secretary, in accordance with the regulations contained in 43 CFR, Part 4, and the enclosed Form 1842-1. If an appeal is taken, your notice of appeal must be filed in this office (at the above address) within 30 days from receipt of this decision. The appellant has the burden of showing that the decision appealed from is in error.

If you wish to file a petition pursuant to regulation 43 CFR 4.21 (58 FR 4939, January 19, 1993) for a stay of the effectiveness of this decision during the time that your appeal is being reviewed by the Board, the petition for a stay must accompany your notice of appeal. A petition for a stay is required to show sufficient justification based on the standards listed below. Copies of the notice of appeal and petition for a stay **must** also be submitted to each party named in this decision and to the Interior Board of Land Appeals and to the appropriate Office of the Solicitor (see 43 CFR 4.413) at the same time the original documents are filed with this office. If you request a stay, you have the burden of proof to demonstrate that a stay should be granted.

Standards for Obtaining a Stay

Except as otherwise provided by law or other pertinent regulation, a petition for a stay of a decision pending appeal shall show sufficient justification based on the following standards:

- (1) The relative harm to the parties if the stay is granted or denied,
- (2) The likelihood of the appellant's success on the merits,
- (3) The likelihood of immediate and irreparable harm if the stay is not granted, and
- (4) Whether the public interest favors granting the stay.

Please include your AMC serial number(s) on all correspondence. If additional information is required, please call Tony Smith 602-417-9355.

/s/ Rebecca Heick

Rebecca Heick
Group Administrator
Lands and Minerals

Enclosure

TSmith:lm:102811

March 22, 2011

In Reply Refer To:
3800 (9310) AT
AMC395805, AMC396701

NOTICE

Ted, Sheila, Devin, Cameron, Megan Bigelow
PO Box 370
Dewey, AZ 86327

This Notice Affects Those Claims
Shown in the Block Below.

AMC395808, 395809, 396702, 396703
Golden Dragon #3, #4, Slim Jim #3, #4

Relinquishment Processed - Amendment Required

The Bureau of Land Management (BLM) Arizona State Office received a relinquishment from one owner of the above listed association placer claims.

In accordance with 43 CFR 3832.22(b)(2), within the association, each person or business entity may locate up to 20 acres. The claims are 160 acres in size and there are now only 7 locators. Therefore, the claims must be reduced in size to 140 acres.

You must file an amendment for each claim listed above reducing the acreage to comply with the 20-acre per locator requirement. An amendment must be recorded with the county prior to filing with the BLM. There is a \$10 BLM processing fee for each amendment. We must receive the amendments within 30 days of your receipt of this decision. If the amendments are not received within the 30-day timeframe the mining claims will be declared null and void.

If additional information is required, please contact Amy Thrower, Land Law Examiner, at 602-417-9334. Please include your AMC serial number(s) on all correspondence.

REBECCA HEICK

Rebecca Heick
Group Administrator
Lands and Minerals

AThrower:lm:032211

*Spoke with Sheila Bigelow 4/20/2011.
Since document was not mailed certified, gave her until 15 May 2011 to file amendments.
AT*

March 22, 2011

In Reply Refer To:
3800 (9310) AT
AMC395805

NOTICE

George and Joan Bernier
5662 Vinevale Circle
La Palma, CA 90623-2114

This Notice Affects Those Claims
Shown in the Block Below.

AMC395808, 395809
Golden Dragon #3, #4

Relinquishment Processed - Amendment Required

The Bureau of Land Management (BLM) Arizona State Office received a relinquishment from one owner of the above listed association placer claims.

In accordance with 43 CFR 3832.22(b)(2), within the association, each person or business entity may locate up to 20 acres. The claims are 160 acres in size and there are now only 7 locators. Therefore, the claims must be reduced in size to 140 acres.

You must file an amendment for each claim listed above reducing the acreage to comply with the 20-acre per locator requirement. An amendment must be recorded with the county prior to filing with the BLM. There is a \$10 BLM processing fee for each amendment. We must receive the amendments within 30 days of your receipt of this decision. If the amendments are not received within the 30-day timeframe the mining claims will be declared null and void.

If additional information is required, please contact Amy Thrower, Land Law Examiner, at 602-417-9334. Please include your AMC serial number(s) on all correspondence.

REBECCA HEICK

Rebecca Heick
Group Administrator
Lands and Minerals

AThrower:lm:032211

Amc 395805

Relinquishment of Mining Claim

I, the undersigned, Paul Brandon, whose address is P.O. Box 2112, Chino Valley, AZ 86323, do hereby relinquish and abandon all right, title, and interest in the following described mining claim:

Golden Dragon #3, AMC395808

Location Date: October 11th, 2008

Original Recording #: Maricopa County: 20090020286

Location information: NE ¼ NW ¼, SE ¼ NW ¼, NW ¼ NE ¼ & SW ¼ NE ¼, Sec. 23, T7NR4W, Gila Salt River Base and Meridian, Arizona

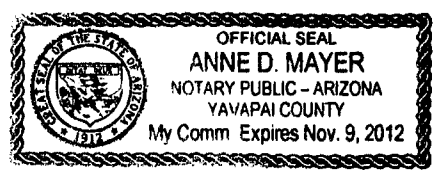
Signed on this date:

Signed by:

Paul Brandon: Paul Brandon

RECEIVED
BLM AZ STATE OFFICE
2010 SEP - 1 P 12: 05
PHOENIX, ARIZONA

On this 21 day of August in the year 2009, before me, a notary public appeared the Above signed persons, known to me (or proved to me) to be the persons whose names are subscribed to the within instrument, and acknowledged that they executed the same.



Signature of Notary Anne D. Mayer
Notary Public in and for the state of Arizona

My Commission Expires: 11/09/2012

Ted, Sheila, Devin, Cameron, Megan Bigelow
Clyde, Sabrina Davis

ENTERED INTO COMPUTER
9/7/10 AT

Amc 395805

Relinquishment of Mining Claim

I, the undersigned, Paul Brandon, whose address is P.O. Box 2112, Chino Valley, AZ 86323, do hereby relinquish and abandon all right, title, and interest in the following described mining claim:

Golden Dragon #4, AMC395809

Location Date: October 11th, 2008

Original Recording #: Maricopa County: 20090020289

Location information: SW ¼ NE ¼, NW ¼ SE ¼, NE ¼ SW ¼ & SE ¼ SW ¼, Sec. 26, T7NR4W, Gila Salt River Base and Meridian, Arizona

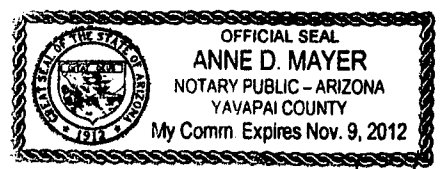
Signed on this date:

Signed by:

Paul Brandon: Paul Brandon

RECEIVED
BLM AZ STATE OFFICE
2010 SEP - 1 P 12:05
PHOENIX, ARIZONA

On this 21 day of August in the year 2009, before me, a notary public appeared the Above signed persons, known to me (or proved to me) to be the persons whose names are subscribed to the within instrument, and acknowledged that they executed the same.



Signature of Notary Anne D. Mayer
Notary Public in and for the state of Arizona

My Commission Expires: 11/09/2012

ENTERED INTO COMPUTER

9/7/10 AT

OCT 22 2009

In Reply Refer To:
3800 (9330) AB
AMC395805

NOTICE

Mike A. Randolph
26383 Base Line Street
Highland, California 92346

This Notice Affects Those Claims
Shown in the Block Below.

Ted, Sheila, Devin, Cameron, Megan Bigelow; Clyde, Sabrina Davis
PO Box 370
Dewey, Arizona 86327

AMC395805
Domingo's Gold

Regulatory Information Regarding
Transfer of Association Placer Mining Claim

The Bureau of Land Management (BLM) Arizona State Office received a Quit Claim Deed (QCD) transferring the above listed mining claim(s).

The mining claim(s) being transferred is/are an association placer mining claim(s). They contain between 40 and 160 acres, and were located by between 2 and 8 locators. The transfer is to a smaller number of claimants than located them.


In accordance with 43 CFR 3833.33, you may transfer, sell, or otherwise convey an association placer mining claim at any time to an EQUAL or greater number of mining claimants. If you want to transfer an association placer claim to an individual or an association that is smaller in number than the association that located the claim you – a) MUST have discovered a valuable mineral deposit before the transfer; or b) upon notice from BLM, you must reduce the acreage of the claim, if necessary, so that you meet the 20-acre per locator limit. An association placer claim that is transferred and does not meet these requirements is not a valid mining claim.

Per 43 CFR 3830.5, a discovery means that you have found a valuable mineral deposit. A valuable mineral deposit is defined by the “prudent-person test”, which has been approved by the Supreme Court of the United States in many cases. The “prudent-person test” states that where minerals have been found and the evidence is of such a character that a person of ordinary prudence would be justified in the further expenditure of his labor and means, with a reasonable

prospect of success, in developing a valuable mine, the requirements of the statues have been met.

By recording this transfer, you are representing to the United States government, that there has been a discovery of a valuable mineral deposit on this claim prior to the date of transfer. If a discovery of a valuable mineral deposit has not been made, BLM is requesting that an amendment be filed reducing the claim to the appropriate acreage to meet the 20-acre per claimant limit.

If additional information is required, please contact Amy Bunda, Land Law Examiner, at 602-417-9334. Please include your AMC serial number(s) on all correspondence.



Alvin L. Burch
Group Administrator
Renewable Resources and Minerals

**DEPARTMENT OF THE INTERIOR
BUREAU OF LAND MANAGEMENT
MINING CLAIMS**

Run Date/Time: 01/15/2010 06:35 AM

(LIVE) Serial Register Page

Page 1 of 1

01 10-21-1976;090STAT0090;43USC1744
Case Type 384201: PLACER CLAIM
Claim Name: DOMINGO'S GOLD
Commodity :
Case Disposition: ACTIVE

**Serial Number
AMC395805
Lead File Number
AMC395805**

Name & Address	Int Rel	% Interest
RANDOLPH MIKE A 26383 BASELINE ST HIGHLAND, CA 92346-2802	CLAIMANT	0.0000000

Mer Twp	Rng	Sec	Quadrant	District/Resource	County
14	0070N	0030W	019 SW	HASSAYAMPA FIELD OFFICE	MARICOPA
14	0070N	0040W	024 NE SE	HASSAYAMPA FIELD OFFICE	MARICOPA

Act Date	Code	Action	Action Remarks	Receipt Number
10/11/2008	403	LOCATION DATE		
01/09/2009	395	RECORDATION NOTICE RECD	1	1852668
06/19/2009	582	MAINTENANCE FEE/\$125	2010	1943508
01/09/2009	484	LOCATION YEAR / MAINTENANCE	2009	1852668
10/23/2009	399	CURABLE \$15 MAINT FEE	2010	2023538
08/10/2009	669	LAND STATUS CHECKED		
06/19/2009	396	TRF OF INTEREST FILED	BIGELOW DEVIN	1943531
06/19/2009	396	TRF OF INTEREST FILED	DAVIS SABRINA	1943531
06/19/2009	396	TRF OF INTEREST FILED	BIGELOW TED	1943531
06/19/2009	396	TRF OF INTEREST FILED	BIGELOW MEGAN	1943531
06/19/2009	396	TRF OF INTEREST FILED	DAVIS CLYDE A	1943531
06/19/2009	396	TRF OF INTEREST FILED	BIGELOW CAMERON	1943531
06/19/2009	396	TRF OF INTEREST FILED	BIGELOW SHEILA	1943531
06/12/2009	313	INDIV CLAIMANT RELQ	BRANDON PAUL	
05/29/2009	635	AMENDED LOCATION FILED	LLD	1930230
01/09/2009	501	ACCT ADV IN LEAD FILE	AMC395805-AMC395815;	

Line Nr Remarks

**NO WARRANTY IS MADE BY BLM
FOR USE OF THE DATA FOR
PURPOSES NOT INTENDED BY BLM**

In Reply Refer To:
3800 (9330) AB
AMC395805

OCT 22 2009

NOTICE

Klaus and Damien Federlin
6850 E. Cactus Patch Way
Sahuarita, Arizona 85629

This Notice Affects Those Claims
Shown in the Block Below.

Ted, Sheila, Devin, Cameron, Megan Bigelow; Clyde, Sabrina Davis
PO Box 370
Dewey, Arizona 86327

AMC395812
Mathew's Spring

Regulatory Information Regarding
Transfer of Association Placer Mining Claim

The Bureau of Land Management (BLM) Arizona State Office received a Quit Claim Deed (QCD) transferring the above listed mining claim(s).

The mining claim(s) being transferred is/are an association placer mining claim(s). They contain between 40 and 160 acres, and were located by between 2 and 8 locators. The transfer is to a smaller number of claimants than located them.

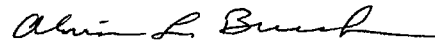
In accordance with 43 CFR 3833.33, you may transfer, sell, or otherwise convey an association placer mining claim at any time to an EQUAL or greater number of mining claimants. If you want to transfer an association placer claim to an individual or an association that is smaller in number than the association that located the claim you – a) MUST have discovered a valuable mineral deposit before the transfer; or b) upon notice from BLM, you must reduce the acreage of the claim, if necessary, so that you meet the 20-acre per locator limit. An association placer claim that is transferred and does not meet these requirements is not a valid mining claim.

Per 43 CFR 3830.5, a discovery means that you have found a valuable mineral deposit. A valuable mineral deposit is defined by the “prudent-person test”, which has been approved by the Supreme Court of the United States in many cases. The “prudent-person test” states that where minerals have been found and the evidence is of such a character that a person of ordinary prudence would be justified in the further expenditure of his labor and means, with a reasonable

prudence would be justified in the further expenditure of his labor and means, with a reasonable prospect of success, in developing a valuable mine, the requirements of the statues have been met.

By recording this transfer, you are representing to the United States government, that there has been a discovery of a valuable mineral deposit on this claim prior to the date of transfer. If a discovery of a valuable mineral deposit has not been made, BLM is requesting that an amendment be filed reducing the claim to the appropriate acreage to meet the 20-acre per claimant limit.

If additional information is required, please contact Amy Bunda, Land Law Examiner, at 602-417-9334. Please include your AMC serial number(s) on all correspondence.



Alvin L. Burch
Group Administrator
Renewable Resources and Minerals

OCT 09 2009

In Reply Refer To:
3800 (9330) AB
AMC395805

CERTIFIED MAIL – RETURN RECEIPT REQUESTED 7008 2810 0000 6281 4731

NOTICE

RANDOLPH MIKE A
26383 BASELINE ST
HIGHLAND, CA 923462802

This Notice Affects Those Claims
Shown in the Block Below.

AMC395805
DOMINGO'S GOLD


Additional Fees Required

Your maintenance fee payment for the 2010 assessment year, in the amount of \$125.00 per claim, for the claims listed above, has been received.

In accordance with 30 U.S.C. 28j(c) and 74 FR 30959-30962 (2009), the maintenance fee for mining claims has increased from \$125.00 per claim to \$140.00 per claim. Insufficient payment of the annual maintenance fee for the 2010 assessment year is a curable defect. Therefore you are required to submit a supplemental payment in the amount of \$15.00 per claim within 30 days of receipt of this notice or your claim(s) will be declared forfeited.

Please include your Arizona Mining Claim (AMC) serial number(s) and claim name(s) when submitting the additional fees. If additional information is required, please contact

Amy Bunda at 602-417-9334.

A handwritten signature in black ink that reads "Patrick Madigan". The signature is written in a cursive style with a prominent initial "P" and a trailing flourish.

Patrick Madigan
Group Administrator
Renewable and Mineral Resources Group

ABunda:lm:100909

395581

AMC395805

396701


396465

MAINTENANCE FEE PAYMENT

BLM DATE STAMP

Ted Bigelow
P.O. Box 370
Dewey, AZ 86327

Signature: T. Bigelow



- ✓ 1. AMC395581 Aurora #1 7N 3W SEC 30
- ✓ 2. AMC395591 Blue Unicorn #1 3N 13W Sec 20
- ✓ 3. AMC395593 Red Spider #1 3N 6W SEC 3
- ✓ 4. AMC395808 Golden Dragon #3 7N 4W SEC 23
- ✓ 5. AMC395809 Golden Dragon #4 7N 4W SEC 26
- ✓ 6. AMC395815 Thompson's Reserve 7N 3W SEC 13 & 18
- ✓ 7. AMC396465 Hasting's #1 7N 3W SEC 19
- ✓ 8. AMC396702 Slim Jim 3 8N 3W SEC 4
- ✓ 9. AMC396703 Slim Jim 4 8N 3W SEC 4



No. of Claims: 9 x \$140 = 1,260.
 Check No.: 142 Init. SC
 Receipt No.: 1992371
 For BLM Use Only

United States Department of the Interior
 Bureau of Land Management
 BUSINESS & SUPPORT SVCS DIV
 ONE N CENTRAL AVE SUITE 800
 PHOENIX, AZ 85004 -4427
 Phone: (602) 417-9200

Receipt

No: 1992371

Transaction #: 2056606	
Date of Transaction: 08/31/2009	
CUSTOMER:	TED BIGELOW PO BOX 370 DEWEY, AZ 86327-0370 US

LINE #	QTY	DESCRIPTION	REMARKS	UNIT PRICE	TOTAL
1	1.00	LOCATABLE MINERALS / MINING CLAIMS-NOT NEW-UNADJUD, ONE AUTH NO. ONLY / MINING CLAIM MONEY RECEIVED CASES: AMC395581/\$1260.00	MAINT (9) 2010	- n/a -	1260.00
TOTAL:					\$1,260.00

PAYMENT INFORMATION					
1	AMOUNT:	1260.00	POSTMARKED:	N/A	
	TYPE:	CHECK	RECEIVED:	08/31/2009	
	CHECK NO:	142			
	NAME:	BIGELOW, TED PO BOX 370 DEWEY AZ 86327-0370 US			

REMARKS

This receipt was generated by the automated BLM Collections and Billing System and is a paper representation of a portion of the official electronic record contained therein.

AUG 21 2009

In Reply Refer To:

3800 (9330) AB
 AMC395805, AMC396465,
 AMC396701, AMC396887,
 AMC396814, AMC396836

NOTICE

Ted and Sheila Bigelow	:	AMC395805 - 395815
Devin, Megan and Cameron Bigelow	:	AMC396465 - 396469
PO Box 370	:	AMC396701 - 396703
Dewey, Arizona 86327	:	AMC396814 - 396816
	:	AMC396887 - 396888
Paul Brandon	:	
PO Box 2112	:	
Chino Valley, Arizona 86323	:	
	:	
Clyde and Sabrina Davis	:	
10012 N. 48 th Lane	:	
Glendale, Arizona 85302	:	

Locator Requirements for
 Association Placer Mining Claims

The Bureau of Land Management (BLM), Arizona State Office received your location notices for the association placer mining claims listed above. The claims have between 2 and 8 locators and are between 40 to 160 acres in size. The names listed above were included as the locators of these claims.

The purpose of this letter is to remind you that you must be qualified to locate an association placer mining claim and that your mining claim must conform to the requirements of Federal law, 30 U.S.C. §§ 35, 36, and regulations 43 CFR § 3832.22. These laws allow the location of mining claims greater than 20 acres so long as each of the locators has a bona fide interest in the claims, and has located the claims independently, for their own self-interest, and in good faith. The law is well established that a person cannot use the names of his friends, relatives, or employees as dummy locators in order to locate for his own benefit a greater area of placer

ground than is allowable by law. A claim located using dummy locators is not a valid mining claim.

By recording these documents with BLM you are representing to the United States government that you meet the qualifications for locating an association placer claim and that you are not using the names of other persons as dummy locators (fictitious locators) to locate more than 20 acres per claim for your own benefit. In accordance with 43 CFR 3830.9, if you file a document that you know contains false, erroneous, or fictitious information or statements, you may be subject to criminal penalties under 18 U.S.C. 1001 and 43 U.S.C. 1212. The maximum penalty is 5 years in prison and/or a fine of \$250,000.

If, after reviewing the information in this letter you determine that you do not, in fact, qualify to locate an association placer mining claim, please relinquish the association placer mining claims and relocate as an individual placer mining claim under 43 CFR 3832.22(b).


In accordance with 43 CFR 3833.33, you may transfer, sell, or otherwise convey an association placer mining claim at any time to an equal or greater number of mining claimants. If you want to transfer an association placer claim to an individual or an association that is smaller in number than the association that located the claim you – a) must have discovered a valuable mineral deposit before the transfer; or b) upon notice from BLM, you must reduce the acreage of the claim, if necessary, so that you meet the 20-acre per locator limit. Per 43 CFR 3830.5, a discovery means that you have found a valuable mineral deposit. Any association placer claim transferred that does not meet these requirements is not a valid mining claim.

If you have any questions please contact Amy Bunda at 602-417-9334.



Patrick Madigan
Acting Group Administrator
Renewable Resources and Minerals

ABunda:lm:082109



OFFICIAL RECORDS OF
MARICOPA COUNTY RECORDER
HELEN PURCELL
2009-0537714 06/12/09 01:53 PM
5 OF 5

FLORESC

Amc 395805

Relinquishment of Mining Claim

I, the undersigned, Paul Brandon, whose address is P.O. Box 2112, Chino Valley, AZ 86323, do hereby relinquish and abandon all right, title, and interest in the following described mining claim:

Domingo's Gold, AMC395805

Location Date: October 11th, 2008
Amendment Date: March 5th, 2009

Original Recording #: 2009-0020285
Amendment Recording #: 2009-0485193

Location information: N ½ SW ½ SE ¼ & S ½ NW ¼ SE ¼ SEC24 T&N R4W
Gila Salt River Base and Meridian, Arizona

RECEIVED
PLM AZ STATE OFFICE
2009 JUN 12 P 2:19
PHOENIX, ARIZONA

Signed on this date:


Signed by:

Paul Brandon: *Paul Brandon*

On this 11 day of June in the year 2009, before me, a notary public appeared the Above signed persons, known to me (or proved to me) to be the persons whose names are subscribed to the within instrument, and acknowledged that they executed the same.


Signature of Notary *Shirley*
Notary Public in and for the state of AZ

My Commission Expires: 04-14-2011



ENTERED INTO COMPUTER
8/21/09 QB

1/5c



OFFICIAL RECORDS OF
MARICOPA COUNTY RECORDER
HELEN PURCELL
2009-0537713 06/12/09 01:53 PM
4 OF 5

FLORESC

Relinquishment of Mining Claim

I, the undersigned, Paul Brandon, whose address is P.O. Box 2112, Chino Valley, AZ 86323, do hereby relinquish and abandon all right, title, and interest in the following described mining claim:

Mathew's Spring, AMC395812

Location Date: October 11th, 2008

Amendment Date: October 11th, 2008

Original Recording #: 2009-0020292

Amendment Recording #: 2009-0201694

Location information: SE ¼ SE ¼ SEC13 T7N R4W

Gila Salt River Base and Meridian, Arizona

RECEIVED
DLM AZ STATE OFFICE
2009 JUN 12 P 2:19
PHOENIX, ARIZONA

Signed on this date:

Signed by:


Paul Brandon: *Paul Brandon*

On this 11 day of June in the year 2009, before me, a notary public appeared the Above signed persons, known to me (or proved to me) to be the persons whose names are subscribed to the within instrument, and acknowledged that they executed the same.


Signature of Notary *Shirley*

Notary Public in and for the state of AZ

My Commission Expires: 04-14-2011



1/50



OFFICIAL RECORDS OF
 MARICOPA COUNTY RECORDER
 HELEN PURCELL
 2009-0537712 06/12/09 01:53 PM
 3 OF 5

FLORESC

Relinquishment of Mining Claim

I, the undersigned, Paul Brandon, whose address is P.O. Box 2112, Chino Valley, AZ 86323, do hereby relinquish and abandon all right, title, and interest in the following described mining claim:

Thompson's Reserve, AMC395815

Location Date: October 11th, 2008

Original Recording #: 2009-0020295

**Location information: Lot 3 Sec18 T7N R3W & NE ¼ SE ¼, SE ¼ NE ¼,
 & NE ¼ NE ¼ SEC13 T7N R4W,
 Gila Salt River Base and Meridian, Arizona**

RECEIVED
 PLM AZ STATE OFFICE
 2009 JUN 12 P 2:19
 PHOENIX, ARIZONA

Signed on this date:


Signed by:

Paul Brandon: *Paul Brandon*

On this 11 day of June in the year 2009, before me, a notary public appeared the Above signed persons, known to me (or proved to me) to be the persons whose names are subscribed to the within instrument, and acknowledged that they executed the same.

Signature of Notary *Shirley*
 Notary Public in and for the state of AZ

My Commission Expires: 04-14-2011



1/50

NOTICE!!

These documents have been scanned!

Do not place un-scanned documents beneath this notice!

Do not remove this notice from this file!

GPO Jacket No. 560-102
Print Order 61540
Rise Business Services, LLC
Job=AZ15 5/22/2019



Box Number= AZ15077



Claim Begin-End: AMC395805-AMC395815

3 Transfers



AZ15077-8

AMC395613-AMC395867

When recorded
Please Return To:

Sheila Bigelow
P.O. Box 1887
Port Angeles, WA 98362

395805
401292

QUIT CLAIM DEED

THIS QUIT CLAIM DEED, Executed this 5th Day of May, 2016,

by the following party, hereinafter referred to as GRANTOR,

Names: **Devin Bigelow**

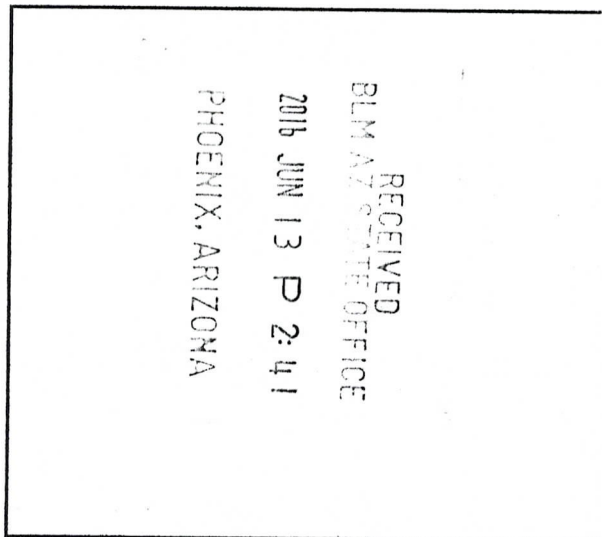
Whose Address is: **2759 W. Grenadine Rd.
Phoenix, AZ 85041**

To second parties, hereinafter referred to as GRANTEE,

Name: **Christin Bigelow**

Whose Address Is: **P.O. Box 138
Wittmann, AZ 85361**

BLM DATE STAMP:



WITNESSETH, That the said GRANTOR, for valuable consideration by the GRANTEE, the sufficiency and receipt of which is hereby acknowledged, does hereby remise, release and quitclaim unto the said GRANTEE forever, all the right, title, interest, and claim which the said GRANTOR has in and to the following described **160 acre** mining claim, and improvements and appurtenances thereto in the County of: **Maricopa**, State of: **Arizona**, to wit:

MINING CLAIM: AMC401292; Golden Dragon

**NO TRANSFER FEE NECESSARY
EXEMPT PER ARS 11-1134 A-6**

ENTERED
JUN 16 2016
BY:

IN WITNESS WHEREOF, The said GRANTOR has signed and sealed these presents the day and year first above written. Signed, sealed and delivered in the presence of:

Name: **Devin Bigelow**

Signature: *Devin Bigelow*

RECEIVED
BLM AUSTIN STATE OFFICE
2016 JUN 13 P 2:43
PHOENIX, ARIZONA

NOTARY PLEASE FILL OUT COMPLETELY:

STATE OF Arizona


COUNTY OF Maricopa

The foregoing instrument was acknowledged before me this 18th day of May, 2016, by Devin BIGELOW, whose identity was proven to me on the basis of satisfactory evidence as the person(s) described in and who executed the foregoing instrument and Acknowledgement before me that (s)he/they executed the same.

WITNESS my hand and official seal.

(SEAL BELOW)

[Signature]
Signature of Notary
My Commission Expires: 9-16-19



Please Return To:

Sheila Bigelow
P.O. Box 1887
Port Angeles, WA 98362

QUIT CLAIM DEED

THIS QUIT CLAIM DEED, Executed this 5th Day of May, 2016,

by the following party, hereinafter referred to as GRANTOR,

Names: **Devin Bigelow**


Whose Address is: **2759 W. Grenadine Rd.
Phoenix, AZ 85041**

To second parties, hereinafter referred to as GRANTEE,

Name: **Erin Bigelow**

Whose Address Is: **P.O. Box 138
Wittmann, AZ 85361**

BLM DATE STAMP:



WITNESSETH, That the said GRANTOR, for valuable consideration by the GRANTEE, the sufficiency and receipt of which is hereby acknowledged, does hereby remise, release and quitclaim unto the said GRANTEE forever, all the right, title, interest, and claim which the said GRANTOR has in and to the following described **60 acre** mining claim, and improvements and appurtenances thereto in the County of: **Maricopa**, State of: **Arizona**, to wit:

MINING CLAIM: AMC401293; Jubilation #1

**NO TRANSFER FEE NECESSARY
EXEMPT PER ARS 11-1134 A-6**

IN WITNESS WHEREOF, The said GRANTOR has signed and sealed these presents the day and year first above written. Signed, sealed and delivered in the presence of:

Name: **Devin Bigelow**

Signature: *Devin Bigelow*

RECEIVED
BLM AT SALT LAKE OFFICE
2016 JUN 13 P 2:43
PHOENIX, ARIZONA

NOTARY PLEASE FILL OUT COMPLETELY:

STATE OF Arizona

COUNTY OF Mar

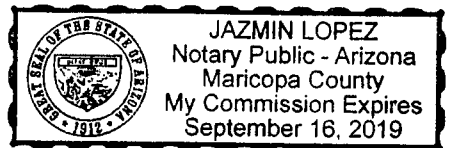
The foregoing instrument was acknowledged before me this 18th day of May, 2016, by Devin BIGELOW, whose identity was proven to me on the basis of satisfactory evidence as the person(s) described in and who executed the foregoing instrument and Acknowledgement before me that (s)he/they executed the same.

WITNESS my hand and official seal.

(SEAL BELOW)

Jazmin Lopez
Signature of Notary
My Commission Expires: 9-16-19

3-2



Please Return To:

Sheila Bigelow
P.O. Box 1887
Port Angeles, WA 98362

QUIT CLAIM DEED

THIS QUIT CLAIM DEED, Executed this 5th Day of May, 2016,

by the following party, hereinafter referred to as GRANTOR,

Names: **Devin Bigelow**

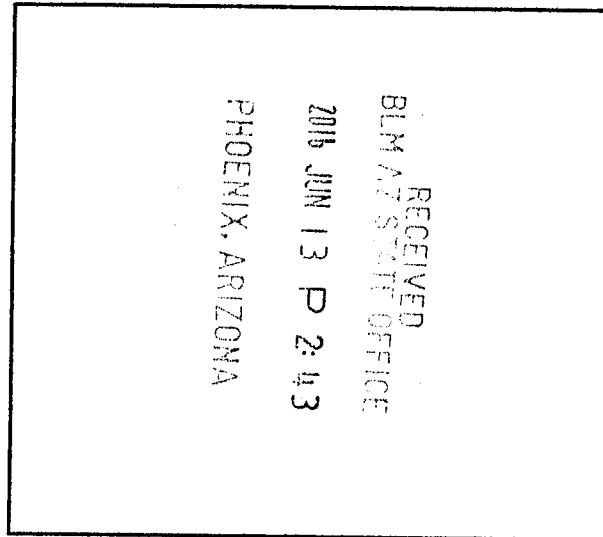
Whose Address is: **2759 W. Grenadine Rd.
Phoenix, AZ 85041**

To second parties, hereinafter referred to as GRANTEE,

Name: **Erin Bigelow**

Whose Address Is: **P.O. Box 138
Wittmann, AZ 85361**

BLM DATE STAMP:



WITNESSETH, That the said GRANTOR, for valuable consideration by the GRANTEE, the sufficiency and receipt of which is hereby acknowledged, does hereby remise, release and quitclaim unto the said GRANTEE forever, all the right, title, interest, and claim which the said GRANTOR has in and to the following described **140 acre** mining claim, and improvements and appurtenances thereto in the County of: **Maricopa**, State of: **Arizona**, to wit:

MINING CLAIM: AMC395808; Golden Dragon #3

**NO TRANSFER FEE NECESSARY
EXEMPT PER ARS 11-1134 A-6**

IN WITNESS WHEREOF, The said GRANTOR has signed and sealed these presents the day and year first above written. Signed, sealed and delivered in the presence of:

Name: **Devin Bigelow**

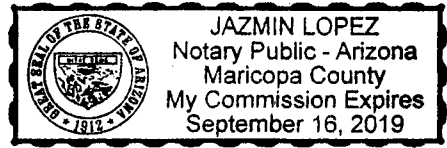
Signature: *Devin Bigelow*

RECEIVED
BLM AT STATE OFFICE
2016 JUN 13 P 2:43
PHOENIX, ARIZONA

NOTARY PLEASE FILL OUT COMPLETELY:

STATE OF Arizona

COUNTY OF Maricopa



The foregoing instrument was acknowledged before me this 18th day of May, 2016, by Devin BIGELOW, whose identity was proven to me on the basis of satisfactory evidence as the person(s) described in and who executed the foregoing instrument and Acknowledgement before me that (s)he/they executed the same.

WITNESS my hand and official seal.

(SEAL BELOW)

Jazmin Lopez
Signature of Notary
My Commission Expires: 9-16-19

When received
Please Return To:

Sheila Bigelow
P.O. Box 1887
Port Angeles, WA 98362

QUIT CLAIM DEED

THIS QUIT CLAIM DEED, Executed this 5th Day of May, 2016,

by the following party, hereinafter referred to as GRANTOR,

Names: **Devin Bigelow**

Whose Address is: **2759 W. Grenadine Rd.
Phoenix, AZ 85041**

To second parties, hereinafter referred to as GRANTEE,

Name: **Erin Bigelow**

Whose Address Is: **P.O. Box 138
Wittmann, AZ 85361**

BLM DATE STAMP:

RECEIVED
BLM AZ STATE OFFICE
2016 JUN 13 P 2:43
PHOENIX, ARIZONA

WITNESSETH, That the said GRANTOR, for valuable consideration by the GRANTEE, the sufficiency and receipt of which is hereby acknowledged, does hereby remise, release and quitclaim unto the said GRANTEE forever, all the right, title, interest, and claim which the said GRANTOR has in and to the following described **140 acre** mining claim, and improvements and appurtenances thereto in the County of: **Maricopa**, State of: **Arizona**, to wit:

MINING CLAIM: AMC395809; Golden Dragon #4

**NO TRANSFER FEE NECESSARY
EXEMPT PER ARS 11-1134 A-6**

IN WITNESS WHEREOF, The said GRANTOR has signed and sealed these presents the day and year first above written. Signed, sealed and delivered in the presence of:

Name: **Devin Bigelow**

Signature: *Devin Bigelow*

RECEIVED
BLM AZ STATE OFFICE
2016 JUN 13 P 2:43
PHOENIX, ARIZONA

NOTARY PLEASE FILL OUT COMPLETELY:

STATE OF Arizona

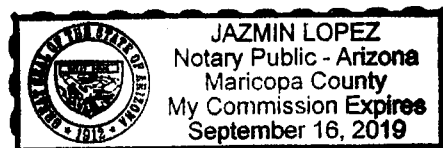
COUNTY OF Maricopa

The foregoing instrument was acknowledged before me this 18 day of May, 2016 by Devin BIGELOW, whose identity was proven to me on the basis of satisfactory evidence as the person(s) described in and who executed the foregoing instrument and Acknowledgement before me that (s)he/they executed the same.

WITNESS my hand and official seal.

(SEAL BELOW)


[Signature]
Signature of Notary
My Commission Expires: 9-16-19



Sheila Bigelow

P.O. Box 188

Port Angeles, WA 98362



1000



85004

U.S. POSTAGE
PAID
PORT ANGELES, WA
98362
JUN 08 16
AMOUNT
\$1.15
R2303\$101383-07

RECEIVED

2016 JUN 13 P 2:20

PHOENIX, ARIZONA

Bureau of Land Management
Arizona State Office
One North Central Avenue
Suite 800
Phoenix, AZ 85004

United States Department of the Interior
Bureau of Land Management
 DIV OF LANDS, MINRLS & ENERGY
 ONE N CENTRAL AVE
 PHOENIX, AZ 85004 -4427
 Phone: 602-417-9200

Receipt

No: 3584829

Transaction #: 3687906	
Date of Transaction: 06/14/2016	
CUSTOMER:	
	SHEILA BIGELOW PO BOX 1887 PORT ANGELES, WA 98362-0282 US

LINE #	QTY	DESCRIPTION	REMARKS	UNIT PRICE	TOTAL
1	1.00	LOCATABLE MINERALS / MINING CLAIMS- NOT NEW-UNADJUD, ONE AUTH NO. ONLY / MINING CLAIM MONEY RECEIVED CASES: AMC401292/\$40.00	QCD/4	- n/a -	40.00
TOTAL:					\$40.00

PAYMENT INFORMATION			
1	AMOUNT:	40.00	POSTMARKED: 06/08/2016
	TYPE:	CHECK	RECEIVED: 06/13/2016
	CHECK NO:	238	
	NAME:	BIGELOW, SHEILA 18698 S JOSEPH HODGE RD PEEPLES VALLEY AZ 86332 US	

REMARKS

This receipt was generated by the automated BLM Collections and Billing System and is a paper representation of a portion of the official electronic record contained therein.

AMC 395805

Recording requested by: Bureau Land management Space above reserved for use by Recorder's Office

When recorded, mail to: _____ Document prepared by: _____

Name: JASON EPPS Name JASON EPPS

Address: 10495 OAK DR Address 10495 OAK DR

City/State/Zip: GRASS VALLEY CA, 95949 City/State/Zip G.V LA 95949

Property Tax Parcel/Account Number: AMC 395814

Quitclaim Deed

This Quitclaim Deed is made on FEB-22-2013, between
CHARLES T. MILHous SR, Grantor, of GOLD claim - AMC 395814
 _____, City of Dewey, State of ARIZONA,
 and JASON B EPPS, Grantee, of GOLD claim - AMC 395814
 _____, City of Dewey, State of ARIZONA.

For valuable consideration, the Grantor hereby quitclaims and transfers all right, title, and interest held by the Grantor in the following described real estate and improvements to the Grantee, and his or her heirs and assigns, to have and hold forever, located at _____
 _____, City of _____, State of _____:

Subject to all easements, rights of way, protective covenants, and mineral reservations of record, if any.
 Taxes for the tax year of 2013 shall be prorated between the Grantor and Grantee as of the date of recording of this deed.

RECEIVED
 PHOENIX, ARIZONA
 2013 FEB 25 PM 3:15

ENTERED IN COMPUTER
 RE 6-28-13

Dated: 2-22-13

*Charles milhous
passed away I AM
executor of estate* *Jason Epps*
Signature of Grantor

Charles T. milhous SR
Name of Grantor

Kristen L. Roth
Signature of Witness #1

Kristen L. Roth
Printed Name of Witness #1

Signature of Witness #2

Printed Name of Witness #2

State of _____ County of _____

On _____, the Grantor, _____,

personally came before me and, being duly sworn, did state and prove that he/she is the person described in the above document and that he/she signed the above document in my presence.

Notary Signature

Notary Public,

In and for the County of _____ State of _____

My commission expires: _____

Seal

see attached

RECEIVED
JULIA M. ADAMS, CLERK OF SUPERIOR COURT
PHOENIX, ARIZONA
2013 FEB 25 P 3:15

Send all tax statements to Grantee.

CALIFORNIA ALL-PURPOSE ACKNOWLEDGMENT

State of California

County of NEVADA


On FEB 22, 2013 before me, REIDA NELSON, Notary Public,
Date Here Insert Name and Title of the Officer

personally appeared JASON EPPS
Name(s) of Signer(s)

who proved to me on the basis of satisfactory evidence to be the person(s) whose name(s) is/are subscribed to the within instrument and acknowledged to me that he/~~she~~/they executed the same in his/~~her~~/their authorized capacity(ies), and that by his/~~her~~/their signature(s) on the instrument the person(s), or the entity upon behalf of which the person(s) acted, executed the instrument.

I certify under PENALTY OF PERJURY under the laws of the State of California that the foregoing paragraph is true and correct.

WITNESS my hand and official seal.



Place Notary Seal Above

Signature [Signature]
Signature of Notary Public

OPTIONAL

Though the information below is not required by law, it may prove valuable to persons relying on the document and could prevent fraudulent removal and reattachment of this form to another document.

Description of Attached Document

Title or Type of Document: _____

Document Date: _____ Number of Pages: _____

Signer(s) Other Than Named Above: _____

Capacity(ies) Claimed by Signer(s)

Signer's Name: _____


- Individual
- Corporate Officer — Title(s): _____
- Partner — Limited General
- Attorney in Fact
- Trustee
- Guardian or Conservator
- Other: _____



Signer Is Representing: _____

Signer's Name: _____

- Individual
- Corporate Officer — Title(s): _____
- Partner — Limited General
- Attorney in Fact
- Trustee
- Guardian or Conservator
- Other: _____



Signer Is Representing: _____

RECEIVED
PLM A7 STATE OFFICE
2013 FEB 25 P 3:15
PHOENIX, ARIZONA

Letter Testamentary
Cause No. 2013-CPC-00030

THE STATE OF TEXAS

COUNTY OF CAMERON

} In County Court at Law III
}
}
} of Cameron County, Texas
}

I, the Undersigned Clerk of the County Court of Cameron County, Texas do hereby certify that on February 05, 2013

Jason Epps

was duly granted by said Court, Letters Testamentary upon the Estate of:

Charles T. Milhous, Deceased

and that he qualified as Independent Executor, of said Estate, on February 05, 2013 as the law requires, and that said appointment is still in full force and effect.

Given under my hand and seal of office at Brownsville, Texas, on this the 5th day of February, 2013.

Joe G. Rivera, Clerk
Cameron County, Texas.

By  Deputy
Mirla Veronica Deaton



RECEIVED
PLM AZ STATE OFFICE
2013 FEB 25 P 3:14
PHOENIX, ARIZONA

JASON EPPS
10495 OAK DR
G.V CA 95949


RECEIVED
RLM AZ STATE OFFICE

2013 FEB 25 P 3:15

PHOENIX, ARIZONA



Bureau of Land management
Arizona State office
one North Central Ave. Suite 800
Phoenix Arizona 85004-4427



United States Department of the Interior
Bureau of Land Management
 LANDS/RECREATION & PLANNING
 ONE N CENTRAL AVE
 PHOENIX, AZ 85004 -2203
 Phone: 602-417-9200

Receipt

No: 2821051

Transaction #: 2906337	
Date of Transaction: 06/27/2013	
CUSTOMER:	
JAMES EPPS 10495 OAK DR GRASS VALLEY, CA 95949-9036 US	

LINE #	QTY	DESCRIPTION	REMARKS	UNIT PRICE	TOTAL
1	1.00	LOCATABLE MINERALS / MINING CLAIMS- NOT NEW-UNADJUD, ONE AUTH NO. ONLY / MINING CLAIM MONEY RECEIVED CASES: AMC395814/\$10.00	TRANSFER - 1	- n/a -	10.00
TOTAL:					\$10.00

PAYMENT INFORMATION					
1	AMOUNT:	10.00	POSTMARKED:	06/24/2013	
	TYPE:	CHECK	RECEIVED:	06/26/2013	
	CHECK NO:	119			
	NAME:	ESTATE OF CHARLES T MILHOUSE SR 32767 STATE HIGHWAY 100 LOS FRESNOS TX 78566 US			

REMARKS

This receipt was generated by the automated BLM Collections and Billing System and is a paper representation of a portion of the official electronic record contained therein.

Money sent in response to phone call - no notice issued



BUREAU OF LAND MANAGEMENT
 Arizona State Office
 One North Central Avenue, Suite 800
 Phoenix, Arizona 85004-4427
 www.blm.gov/az/
 May 17, 2013



In Reply Refer To:
 3800 (9310) RE
 AMC395805

CERTIFIED MAIL – RETURN RECEIPT REQUESTED 7012 3050 0001 1019 2527 2534

NOTICE

JASON EPPS
 10495 OAK DR.
 GRASS VALLEY, AZ 95949-9036

This Decision Affects Those Claims
 Shown in the Block Below.

AMC395814
 PROSPECT DERRICK

Transfer(s) Not Processed

A conveyance document to transfer ownership of the mining claim(s) listed above was received by the Bureau of Land Management (BLM) Arizona State Office. The transfer(s) of ownership cannot be processed for the following reason:

An insufficient amount of money was received. The processing fee for a transfer of interest is \$10 per claim, per grantee. Therefore, a fee of \$10 is required before this office can process the transfer of AMC395814.

If appropriate, please submit a corrected conveyance document, required documents, or additional fees, within 30 days of your receipt of this notice. If the required information is not received within the 30-day timeframe, no further action will be taken, and the BLM will retain the non-refundable processing fees submitted.

If additional information is required, please contact Rod Ebert, at 602-417-9397. Please include your AMC serial number(s) on all correspondence.

Rebecca Heick

Rebecca Heick
 Group Administrator
 Lands and Minerals

*I'm very sorry
 its late I've had
 SAD medical issues
 Thankyou
 Jason Epps*

RECEIVED
 BLM ARIZONA STATE OFFICE
 PHOENIX, ARIZONA
 2013 JUN 26 AM 10:52

Amc 413970
Amc 399757
Amc 395805
Amc 411386
Amc 402548
Amc 414065

QUIT CLAIM DEED

THIS QUITCLAIM DEED, Executed this 7th Day of May, 2012,

by the following party, hereinafter referred to as GRANTORS,

Names: **Ted Bigelow and Sheila Bigelow**


Whose Address is: **P.O. Box 448
Kirkland, AZ 86332**

To second parties, hereinafter referred to as GRANTEES,

Names: **Alberto Caballero and Alberto Caballero Jr.**

Whose Address is: **867 Ramblewood Dr.
Coral Springs, FL 33071**

BLM DATE STAMP:



WITNESSETH, That the said GRANTORS, for good consideration and the sum of Ten Dollars (\$10.00), paid by the GRANTEES, the receipt whereof is hereby acknowledged, does hereby remise, release and quitclaim unto the said GRANTEES forever, all the right, title, interest, and claim which the said GRANTORS has in and to the following described mining claim, and improvements and appurtenances thereto in the Counties of: **Yavapai**, State of: **Arizona** , to wit:

MINING CLAIM: AMC413970; Gold Bench #1

NO TRANSFER FEE NECESSARY
EXEMPT PER ARS 11-1134 A-6

ENTERED INTO COMPUTER

6/6/12 AT

(2)

IN WITNESS WHEREOF, The said GRANTORS have signed and sealed these presents the day and year first above written. Signed, sealed and delivered in the presence of:

Name: **Ted Bigelow**

Signature: Ted Bigelow

Sheila Bigelow

Signature: Sheila Bigelow

STATE OF Arizona
COUNTY OF Yavapai

On May 8, 2012 before me, Amy Garvey

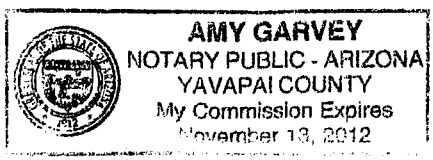
Appeared Ted Bigelow and Sheila Bigelow
Personally known to me (or proved to me on the basis of satisfactory evidence) to be the person(s) whose names(s) is/are subscribed to the within instrument and acknowledged to me that he/she/they executed the same in his/her/their authorized capacity(ies), and that by his/her/their signature(s) on the instrument the person(s), or the entity upon behalf of which the person(s) acted, executed the instrument.

WITNESS my hand and official seal.

Amy Garvey
Signature of Notary

Affiant Known Produced ID
Type of ID Arizona Drivers License

(SEAL)



RECEIVED
BLM AZ DISTRICT OFFICE
MULLEN, ARIZONA
2 MAY 15 PM 2:14

My Commission Expires: 11/13/2012

QUIT CLAIM DEED

THIS QUITCLAIM DEED, Executed this 7th Day of May, 2012,

by the following party, hereinafter referred to as GRANTORS,

Names: **Ted Bigelow and Sheila Bigelow**


Whose Address is: **P.O. Box 448
Kirkland, AZ 86332**

To second parties, hereinafter referred to as GRANTEES,

Names: **Alberto Caballero and Alberto Caballero Jr.**

Whose Address Is: **867 Ramblewood Dr.
Coral Springs, FL 33071**

BLM DATE STAMP:



WITNESSETH, That the said GRANTORS, for good consideration and the sum of Ten Dollars (\$10.00), paid by the GRANTEES, the receipt whereof is hereby acknowledged, does hereby remise, release and quitclaim unto the said GRANTEES forever, all the right, title, interest, and claim which the said GRANTORS has in and to the following described mining claim, and improvements and appurtenances thereto in the Counties of: **Yavapai**, State of: **Arizona** , to wit:

MINING CLAIM: AMC413971; Gold Bench #2

**NO TRANSFER FEE NECESSARY
EXEMPT PER ARS 11-1134 A-6**

2

IN WITNESS WHEREOF, The said GRANTORS have signed and sealed these presents the day and year first above written. Signed, sealed and delivered in the presence of:

Name: **Ted Bigelow**

Signature: _____

Sheila Bigelow

Signature: _____

STATE OF *Arizona*
COUNTY OF *Yavapai*

On *May 8, 2012* before me, *Amy Garvey*


Appeared *Ted Bigelow and Sheila Bigelow*
Personally known to me (or proved to me on the basis of satisfactory evidence) to be the person(s) whose names(s) is/are subscribed to the within instrument and acknowledged to me that he/she/they executed the same in his/her/their authorized capacity(ies), and that by his/her/their signature(s) on the instrument the person(s), or the entity upon behalf of which the person(s) acted, executed the instrument.

WITNESS my hand and official seal.

Signature of Notary

Affiant Known Produced ID
Type of ID Arizona Drivers License

(SEAL)



My Commission Expires: 11/13/2012

RECEIVED
PUBLIC AFFAIRS OFFICE
2012 MAY 15 PM 2:14
PHOENIX, ARIZONA

QUIT CLAIM DEED

THIS QUITCLAIM DEED, Executed this 7th Day of May, 2012,

by the following party, hereinafter referred to as GRANTORS,

Names: **Ted Bigelow and Sheila Bigelow**


Whose Address is: **P.O. Box 448
Kirkland, AZ 86332**

To second parties, hereinafter referred to as GRANTEES,

Name: **William and Bonita Rogers**

Whose Address is: **P.O. Box 2751
Quartzsite, AZ 85346**

BLM DATE STAMP:



WITNESSETH, That the said GRANTORS, for good consideration and the sum of Ten Dollars (\$10.00), paid by the GRANTEES, the receipt whereof is hereby acknowledged, does hereby remise, release and quitclaim unto the said GRANTEES forever, all the right, title, interest, and claim which the said GRANTORS has in and to the following described mining claim, and improvements and appurtenances thereto in the Counties of: **Maricopa**, State of: **Arizona** , to wit:

MINING CLAIM: AMC399757; Gold Smelter #2

NO TRANSFER FEE NECESSARY
EXEMPT PER ARS 11-1134 A-6

2

IN WITNESS WHEREOF, The said GRANTORS have signed and sealed these presents the day and year first above written. Signed, sealed and delivered in the presence of:

Name: **Ted Bigelow**

Signature: *Ted Bigelow*

Sheila Bigelow

Signature: *Sheila Bigelow*

STATE OF Arizona

COUNTY OF Yavapai

On May 8, 2012 before me, Amy Garvey

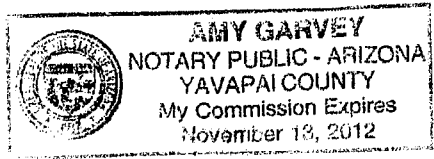
Appeared Ted Bigelow and Sheila Bigelow
Personally known to me (or proved to me on the basis of satisfactory evidence) to be the person(s) whose names(s) is/are subscribed to the within instrument and acknowledged to me that he/she/they executed the same in his/her/their authorized capacity(ies), and that by his/her/their signature(s) on the instrument the person(s), or the entity upon behalf of which the person(s) acted, executed the instrument.

WITNESS my hand and official seal.

Amy Garvey
Signature of Notary

Affiant Known Produced ID
Type of ID Arizona Drivers License

(SEAL)



My Commission Expires: 11/13/2012

RECEIVED
BLM/ADRIAN OFFICE
2012 MAY 15 PM 2:14
PHOENIX, ARIZONA

QUIT CLAIM DEED

THIS QUITCLAIM DEED, Executed this 7th Day of May, 2012,

by the following party, hereinafter referred to as GRANTORS,

Names: **Ted Bigelow and Sheila Bigelow**


Whose Address is: **P.O. Box 448
Kirkland, AZ 86332**

To second parties, hereinafter referred to as GRANTEES,

Name: **Chris and Gloria Sappington**

Whose Address Is: **135 Joshua Rd.
Cookeville, TN 38501**

BLM DATE STAMP:



WITNESSETH, That the said GRANTORS, for good consideration and the sum of Ten Dollars (\$10.00), paid by the GRANTEES, the receipt whereof is hereby acknowledged, does hereby remise, release and quitclaim unto the said GRANTEES forever, all the right, title, interest, and claim which the said GRANTORS has in and to the following described mining claim, and improvements and appurtenances thereto in the Counties of: **Maricopa**, State of: **Arizona** , to wit:

MINING CLAIM: AMC395811; Gold Eagle #2

**NO TRANSFER FEE NECESSARY
EXEMPT PER ARS 11-1134 A-6**

2

IN WITNESS WHEREOF, The said GRANTORS have signed and sealed these presents the day and year first above written. Signed, sealed and delivered in the presence of:

Name: **Ted Bigelow**

Signature: *Ted Bigelow*

Sheila Bigelow

Signature: *Sheila Bigelow*

STATE OF *Arizona*

COUNTY OF *Yavapai*

On *May 8, 2012* before me, *Amy Garvey*

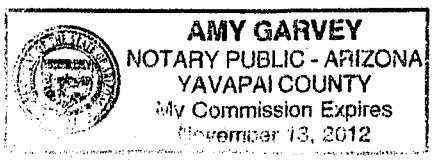
Appeared *Ted Bigelow and Sheila Bigelow*
Personally known to me (or proved to me on the basis of satisfactory evidence) to be the person(s) whose names(s) is/are subscribed to the within instrument and acknowledged to me that he/she/they executed the same in his/her/their authorized capacity(ies), and that by his/her/their signature(s) on the instrument the person(s), or the entity upon behalf of which the person(s) acted, executed the instrument.

WITNESS my hand and official seal.

Amy Garvey
Signature of Notary

Affiant Known Produced ID
Type of ID Arizona Drivers License

(SEAL)



My Commission Expires: *11/13/2012*

RECEIVED
BLM AT SUPERVISOR'S OFFICE
2012 MAY 15 PM 2:19
PHOENIX, ARIZONA

QUIT CLAIM DEED

THIS QUITCLAIM DEED, Executed this 7th Day of April, 2012,

by the following party, hereinafter referred to as GRANTORS,

Names: **Ted Bigelow and Sheila Bigelow**


Whose Address is: **P.O. Box 448
Kirkland, AZ 86332**

To second parties, hereinafter referred to as GRANTEES,

Name: **David Rudolph, Neil Rudolph,
Valerie Rudolph, Garrett Rudolph**


Whose Address Is: **55364 County Hwy. 58
New York Mills, MN 56567**

BLM DATE STAMP:



WITNESSETH, That the said GRANTORS, for good consideration and the sum of Ten Dollars (\$10.00), paid by the GRANTEES, the receipt whereof is hereby acknowledged, does hereby remise, release and quitclaim unto the said GRANTEES forever, all the right, title, interest, and claim which the said GRANTORS has in and to the following described mining claim, and improvements and appurtenances thereto in the Counties of: **Yavapai**, State of: **Arizona** , to wit:

MINING CLAIM: AMC411389; Goldwater #9



NO TRANSFER FEE NECESSARY
EXEMPT PER ARS 11-1134 A-6

(H)

IN WITNESS WHEREOF, The said GRANTORS have signed and sealed these presents the day and year first above written. Signed, sealed and delivered in the presence of:

Name: **Ted Bigelow**

Signature: *Ted Bigelow*

Sheila Bigelow

Signature: *Sheila Bigelow*

STATE OF Arizona

COUNTY OF Maricopa

On April 24, 2012 before me,

Appeared


Personally known to me (or proved to me on the basis of satisfactory evidence) to be the person(s) whose names(s) is/are subscribed to the within instrument and acknowledged to me that he/she/they executed the same in his/her/their authorized capacity(ies), and that by his/her/their signature(s) on the instrument the person(s), or the entity upon behalf of which the person(s) acted, executed the instrument.

WITNESS my hand and official seal.

Marie Cabrera
Signature of Notary

Affiant Known Produced ID
Type of ID

(SEAL)



My Commission Expires: Jan 19, 2015

RECORDED
MAY 15 2012
PHOENIX, ARIZONA

QUIT CLAIM DEED

THIS QUITCLAIM DEED, Executed this 7th Day of March, 2012,

by the following party, hereinafter referred to as GRANTORS,

Names: **Ted Bigelow and Sheila Bigelow**


Whose Address is: **P.O. Box 448
Kirkland, AZ 86332**

To second parties, hereinafter referred to as GRANTEES,

Name: **Robert Brickner & Ronald Brickner**


Whose Address is: **848 N. Rainbow Blvd. 5765 S. Vista Ct.
#958
Is: Las Vegas, NV 89107 New Berlin, WI 53146**

BLM DATE STAMP:



WITNESSETH, That the said GRANTORS, for good consideration and the sum of Ten Dollars (\$10.00), paid by the GRANTEES, the receipt whereof is hereby acknowledged, does hereby remise, release and quitclaim unto the said GRANTEES forever, all the right, title, interest, and claim which the said GRANTORS has in and to the following described mining claim, and improvements and appurtenances thereto in the Counties of: **Maricopa**, State of: **Arizona** , to wit:

MINING CLAIM: AMC402555; Thompson's Reserve #2




**NO TRANSFER FEE NECESSARY
EXEMPT PER ARS 11-1134 A-6**


2

IN WITNESS WHEREOF, The said GRANTORS have signed and sealed these presents the day and year first above written. Signed, sealed and delivered in the presence of:

Name: **Ted Bigelow**

Signature: 

Sheila Bigelow

Signature: 

STATE OF Arizona


COUNTY OF Maricopa

On April 24, 2012 before me,

Appeared


Personally known to me (or proved to me on the basis of satisfactory evidence) to be the person(s) whose names(s) is/are subscribed to the within instrument and acknowledged to me that he/she/they executed the same in his/her/their authorized capacity(ies), and that by his/her/their signature(s) on the instrument the person(s), or the entity upon behalf of which the person(s) acted, executed the instrument.

WITNESS my hand and official seal.


Signature of Notary

Affiant Known Produced ID
Type of ID

(SEAL)



My Commission Expires: Jan 19, 2015

RECEIVED
PLMAY 15 2012
PHOENIX, ARIZONA

QUIT CLAIM DEED

THIS QUITCLAIM DEED, Executed this 8th Day of May, 2012,

by the following party, hereinafter referred to as GRANTORS,

Names: **Ted Bigelow and Sheila Bigelow**


Whose Address is: **P.O. Box 448
Kirkland, AZ 86332**

To second parties, hereinafter referred to as GRANTEES,

Names: **Creig Aday and Virginia Davis**

Whose Address is: **384 Echo Court
San Bernardino, CA 92404**

BLM DATE STAMP:



WITNESSETH, That the said GRANTORS, for good consideration and the sum of Ten Dollars (\$10.00), paid by the GRANTEES, the receipt whereof is hereby acknowledged, does hereby remise, release and quitclaim unto the said GRANTEES forever, all the right, title, interest, and claim which the said GRANTORS has in and to the following described mining claim, and improvements and appurtenances thereto in the Counties of: **Maricopa**, State of: **Arizona** , to wit:

MINING CLAIM: AMC414065; Lost Pick #3

NO TRANSFER FEE NECESSARY
EXEMPT PER ARS 11-1134 A-6

IN WITNESS WHEREOF, The said GRANTORS have signed and sealed these presents the day and year first above written. Signed, sealed and delivered in the presence of:

Name: **Ted Bigelow**

Signature: _____

Sheila Bigelow

Signature: _____

STATE OF Arizona

COUNTY OF Yavapai

On May 8, 2012 before me, Amy Garvey

Appeared Ted Bigelow and Sheila Bigelow


Personally known to me (or proved to me on the basis of satisfactory evidence) to be the person(s) whose names(s) is/are subscribed to the within instrument and acknowledged to me that he/she/they executed the same in his/her/their authorized capacity(ies), and that by his/her/their signature(s) on the instrument the person(s), or the entity upon behalf of which the person(s) acted, executed the instrument.

WITNESS my hand and official seal.

Signature of Notary

Affiant Known Produced ID
Type of ID Arizona Drivers License

(SEAL)



My Commission Expires: 11/13/2012

RECEIVED
MAY 15 PM 2:15
2012
YAVAPAI COUNTY
ARIZONA

...cum/postageonline

WLY

PLEASE PRESS FIRMLY

POSTAGE REQUIRED

KIRKLAND, AZ

00000

0513

POSTALIA 3

75



Flat Rate
Mailing Envelope

For Domestic and International Use

Visit us at usps.com



Any amount of mailable material may be enclosed, as long as the envelope is not modified, and the contents are entirely confined within the envelope with the adhesive provided as the means of closure.

INTERNATIONAL RESTRICTIONS APPLY:

4-POUND WEIGHT LIMIT ON INTERNATIONAL APPLIES

Customs forms are required. Consult the *International Mail Manual (IMM)* at pe.usps.gov or ask a retail associate for details.

From/Expéditeur:

Ted Bigelow
P.O. Box 448
Kirkland, AZ 86332

To/Destinataire:


Bureau of Land Management
Arizona State Office
One North Central Avenue
Suite 800
Phoenix, AZ 85004-4427

Country of Destination/Pays de destination:

RECEIVED
BLM AZ STATE OFFICE
2012 MAY 15 PM 2:14
PHOENIX, ARIZONA



This packaging is the property of the U.S. Postal Service® and is provided solely for use in sending Priority Mail® shipments. Misuse may be a violation of federal law. This packaging is not for resale. EPT4F © U.S. Postal Service; Oct. 2010. All rights reserved.

 USPS packaging products have been awarded Cradle to Cradle Certification™ for their ecologically-intelligent design. For more information go to mbdc.com/usps
Cradle to Cradle Certified™ is a certification mark of MBDC.

Please recycle.



082708_PML EPT4F OCT 2008

United States Department of the Interior
Bureau of Land Management
 LANDS/RECREATION & PLANNING
 ONE N CENTRAL AVE
 PHOENIX, AZ 85004 -2203
 Phone: 602-417-9200

Receipt

No: 2570476

Transaction #: 2649830	
Date of Transaction: 05/16/2012	
CUSTOMER:	
TED & SHEILA BIGELOW PO BOX 448 KIRKLAND, AZ 86332-0448 US	

LINE #	QTY	DESCRIPTION	REMARKS	UNIT PRICE	TOTAL
1	1.00	LOCATABLE MINERALS / MINING CLAIMS-NOT NEW-UNADJUD, ONE AUTH NO. ONLY / MINING CLAIM MONEY RECEIVED CASES: AMC413970/\$160.00	QCD (16)	- n/a -	160.00
TOTAL:					\$160.00

PAYMENT INFORMATION					
1	AMOUNT:	160.00	POSTMARKED:	05/14/2012	
	TYPE:	CHECK	RECEIVED:	05/16/2012	
	CHECK NO:	295			
	NAME:	RED PICACHO MINING COMPANY LLC 21655 W HARDING ST WITTMANN AZ 85361-8413 US			

REMARKS

This receipt was generated by the automated BLM Collections and Billing System and is a paper representation of a portion of the official electronic record contained therein.

Ted Bigelow
PO Box 448
Kirkland, AZ
86332

B: 4861 P: 30 /09/2012 03:37:57 PM QCD
Leslie M. Hoffman
OFFICIAL RECORDS OF YAVAPAI COUNTY \$10.00
TED BIGELOW 2012-0007080

B: 4861 P: 30 02/09/2012 03:37:57 PM QCD
\$10.00 Page: 1 of 2 2012-0007080

Amc 400368
Amc 411387
Amc 395805

FREE
\$5
\$4
\$5
\$1
\$10

84

Amendment QUIT CLAIM DEED

THIS QUITCLAIM DEED, Executed this 13th Day of December, 2011,
by the following party, hereinafter referred to as GRANTORS,

Names: **Ted Bigelow and Sheila Bigelow**


Whose Address is: **P.O. Box 370
Dewey, AZ 86327**

To second parties, hereinafter referred to as GRANTEE,

Name: **Brian Keener & Roland Keener**


Whose Address Is: **205 S. Alice Ave.
Milliken, CO 80543**

BLM DATE STAMP:



WITNESSETH, That the said GRANTORS, for good consideration and the sum of Ten Dollars (\$10.00), paid by the GRANTEE, the receipt whereof is hereby acknowledged, does hereby remise, release and quitclaim unto the said GRANTEE forever, all the right, title, interest, and claim which the said GRANTORS has in and to the following described mining claim, and improvements and appurtenances thereto in the Counties of: **Yavapai**, State of: **Arizona** , to wit:

MINING CLAIM: **AMC411387; Goldwater #5**



NO TRANSFER FEE NECESSARY
EXEMPT PER ARS 11-1134 A-6

ENTERED INTO COMPUTER

3/20/12 AT

LC

IN WITNESS WHEREOF, The said GRANTORS have signed and sealed these presents the day and year first above written. Signed, sealed and delivered in the presence of:

Name: **Ted Bigelow**

Signature: [Handwritten Signature]

Sheila Bigelow

Signature: [Handwritten Signature]

STATE OF ARIZONA
COUNTY OF YAVAPAI

On Feb 3rd 2012 before me, SHERIDAN HALL

Appeared SHEILA AND TED BIGELOW

Personally known to me (or proved to me on the basis of satisfactory evidence) to be the person(s) whose names(s) is/are subscribed to the within instrument and acknowledged to me that he/she/they executed the same in his/her/their authorized capacity(ies), and that by his/her/their signature(s) on the instrument the person(s), or the entity upon behalf of which the person(s) acted, executed the instrument.


WITNESS my hand and official seal.

[Handwritten Signature]

Signature of Notary

Affiant Known Produced ID
Type of ID DRIVERS LICENSE

(SEAL)



My Commission Expires: Oct 11 2015

QUIT CLAIM DEED

THIS QUITCLAIM DEED, Executed this 6th Day of January, 2012,
by the following party, hereinafter referred to as GRANTORS,

Names: **Ted Bigelow and Sheila Bigelow**


Whose Address is: **P.O. Box 448
Kirkland, AZ 86332**

To second parties, hereinafter referred to as GRANTEES,

Name: **Mitch R. Oppmann & Jeanine Oppmann**


Whose Address Is: **6000 Middle Fork Drive
Sun Valley, NV 89433**

BLM DATE STAMP:



WITNESSETH, That the said GRANTORS, for good consideration and the sum of Ten Dollars (\$10.00), paid by the GRANTEES, the receipt whereof is hereby acknowledged, does hereby remise, release and quitclaim unto the said GRANTEES forever, all the right, title, interest, and claim which the said GRANTORS has in and to the following described mining claim, and improvements and appurtenances thereto in the Counties of: **Maricopa**, State of: **Arizona** , to wit:

MINING CLAIM: AMC400368; Nugget Patch #1



NO TRANSFER FEE NECESSARY
EXEMPT PER ARS 11-1134 A-6

ENTERED INTO COMPUTER


3/20/12 AT

[Handwritten signature]

IN WITNESS WHEREOF, The said GRANTORS have signed and sealed these presents the day and year first above written. Signed, sealed and delivered in the presence of:

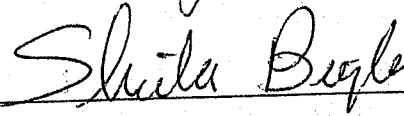
Name: **Ted Bigelow**

Signature: _____



Sheila Bigelow

Signature: _____



STATE OF ARIZONA

COUNTY OF MARICOPA

On FEB. 24, 2012 before me,

Appeared

Personally known to me (or proved to me on the basis of satisfactory evidence) to be the person(s) whose names(s) is/are subscribed to the within instrument and acknowledged to me that he/she/they executed the same in his/her/their authorized capacity(ies), and that by his/her/their signature(s) on the instrument the person(s), or the entity upon behalf of which the person(s) acted, executed the instrument.


WITNESS my hand and official seal.

Signature of Notary _____

Affiant Known Produced ID

Type of ID ARIZONA DRIVERS LICENSE

(SEAL)



My Commission Expires: 5-19-15

Relinquishment of Mining Claim

I, the undersigned, Cameron Bigelow, whose address is P.O. Box 370, Dewey, AZ 86327, do hereby relinquish and abandon all right, title, and interest in the following described mining claim:

Golden Dragon #2, AMC395807

Location Date: October 11th, 2008

Original Recording #: Maricopa County: 20090020287

**Location information: NW ¼ NW ¼ & ~~NE ¼ NW ¼~~, Sec. 26, T7NR4W,
Gila Salt River Base and Meridian, Arizona**

Signed on this date: 3/7/2011

Signed by:


Cameron Bigelow: *C. Bigelow*

PHOENIX, AZ

2012 FEB 24 P 3:29

RECEIVED
B.L.M. AZ STATE OFFICE

On this 7th day of March in the year 2011, before me, a notary public appeared the Above signed persons, known to me (or proved to me) to be the persons whose names are subscribed to the within instrument, and acknowledged that they executed the same.



Signature of Notary *Maria Walker*
Notary Public in and for the state of Maricopa, AZ

My Commission Expires: July 11, 2014

80 acres 4 owners

ENTERED INTO COMPUTER

3/20/12 AT

SC

Relinquishment of Mining Claim

I, the undersigned, Devin Bigelow, whose address is P.O. Box 370, Dewey, AZ 86327, do hereby relinquish and abandon all right, title, and interest in the following described mining claim:

Golden Dragon #2, AMC395807

Location Date: October 11th, 2008

Original Recording #: Maricopa County: 20090020287

**Location information: NW ¼ NW ¼ & ~~NE ¼ NW ¼~~, Sec. 26, T7NR4W,
Gila Salt River Base and Meridian, Arizona**


Signed on this date: 3/7/2011

Signed by:

Devin Bigelow: *[Signature]*

RECEIVED
B.L.M. AZ STATE OFFICE
2012 FEB 24 P 3: 29
PHOENIX, AZ

On this 7th day of March in the year 2011, before me, a notary public appeared the Above signed persons, known to me (or proved to me) to be the persons whose names are subscribed to the within instrument, and acknowledged that they executed the same.



Signature of Notary *[Signature]*

Notary Public in and for the state of Maricopa, AZ

My Commission Expires: July 11, 2014

ENTERED INTO COMPUTER

3/20/12 AT

SC

United States Department of the Interior
Bureau of Land Management
 LANDS/RECREATION & PLANNING
 ONE N CENTRAL AVE
 PHOENIX, AZ 85004 -2203
 Phone: 602-417-9200

Receipt

No: 2521888

Transaction #: 2599681	
Date of Transaction: 02/24/2012	
CUSTOMER:	
TED & SHEILA BIGELOW PO BOX 448 KIRKLAND, AZ 86332-0448 US	

LINE #	QTY	DESCRIPTION	REMARKS	UNIT PRICE	TOTAL
1	6.00	LOCATABLE MINERALS / MINING CLAIMS-NEW, UNADJUD, ONE OR MORE AUTH NOS / NEW MINING CLAIM LOCATION FEE \$34 CASES: AMC414065/\$34.00, AMC414066/\$34.00, AMC414067/\$34.00, AMC414068/\$34.00, AMC414069/\$34.00, AMC414070/\$34.00		- n/a -	204.00
2	6.00	LOCATABLE MINERALS / MINING CLAIMS-NEW, UNADJUD, ONE OR MORE AUTH NOS / NEW MINING CLAIM MAINT FEE \$140 CASES: AMC414065/\$140.00, AMC414066/\$140.00, AMC414067/\$140.00, AMC414068/\$140.00, AMC414069/\$140.00, AMC414070/\$140.00		- n/a -	840.00
3	6.00	LOCATABLE MINERALS / MINING CLAIMS-NEW, UNADJUD, ONE OR MORE AUTH NOS / NEW MINING CLAIM PROCESSING FEE \$15 CASES: AMC414065/\$15.00, AMC414066/\$15.00, AMC414067/\$15.00, AMC414068/\$15.00, AMC414069/\$15.00, AMC414070/\$15.00		- n/a -	90.00
4	1.00	LOCATABLE MINERALS / MINING CLAIMS-NOT NEW-UNADJUD, ONE AUTH NO. ONLY / MINING CLAIM MONEY RECEIVED CASES: AMC411387/\$20.00	AMENDMENT (2)	- n/a -	20.00
5	1.00	LOCATABLE MINERALS / MINING CLAIMS-NOT NEW-UNADJUD, ONE AUTH NO. ONLY / MINING CLAIM MONEY RECEIVED CASES: AMC400368/\$20.00	QCD (1)	- n/a -	20.00
6	1.00	LOCATABLE MINERALS / MINING CLAIMS-NOT NEW-UNADJUD, ONE AUTH NO. ONLY / MINING CLAIM MONEY RECEIVED CASES: AMC395807/\$0.00	RELINQUISHMENT (2)	- n/a -	0.00

TOTAL: | **\$1,174.00** |

PAYMENT INFORMATION

1	AMOUNT:	1174.00	POSTMARKED:	N/A
	TYPE:	CHECK	RECEIVED:	02/24/2012
	CHECK NO:	278		
	NAME:	RED PICACHO MINING COMPANY LLC 21655 W HARDING ST WITTMAN AZ 85361 US		

REMARKS

This receipt was generated by the automated BLM Collections and Billing System and is a paper representation of a portion of the official electronic record contained therein.

Amc 395805
Amc 401292

QUIT CLAIM DEED

THIS QUITCLAIM DEED, Executed this 1st Day of February, 2011,
by the following parties, hereinafter referred to as GRANTORS,

Names: **Clyde A. Davis and Sabrina Davis**

Whose Address is: **10012 N. 48th Ln.
Glendale, AZ 85302**

To second parties, hereinafter referred to as GRANTEES,

Names: **George Bernier and Joan Bernier**

Whose Address is: **5662 Vinevale Circle
La Palma, CA 90623**

RECEIVED
B.L.M. AZ STATE OFFICE
2011 FEB -4 P 1:52
PHOENIX, AZ

WITNESSETH, That the said GRANTORS, for good consideration and the sum of Ten Dollars (\$10.00), paid by the GRANTEES, the receipt whereof is hereby acknowledged, does hereby remise, release and quitclaim unto the said GRANTEES forever, all the right, title, interest, and claim which the said GRANTORS has in and to the following described mining claim, and improvements and appurtenances thereto in the County of: **Maricopa**, State of: **Arizona** , to wit:

MINING CLAIM: AMC395809; Golden Dragon #4

ENTERED INTO COMPUTER

NO TRANSFER FEE NECESSARY
EXEMPT PER ARS 11-1134 A-6

3/2/11 AT

2
Amc
#20

IN WITNESS WHEREOF, The said GRANTORS has signed and sealed these presents the day and year first above written. Signed, sealed and delivered in the presence of:

Name: **Clyde A. Davis**

Signature: Sheila Bigelow P.O.A.
As per Power of Attorney
Maricopa County Recording #: 2009-0019609

Sabrina Davis

Signature: Sheila Bigelow P.O.A.
As per Power of Attorney
Maricopa County Recording #: 2009-0019610

STATE OF Arizona
COUNTY OF Yavapai

On 2/3/2011 before me, Tabitha Thomas


Appeared Sheila Ranay Bigelow
Personally known to me (or proved to me on the basis of satisfactory evidence) to be the person(s) whose names(s) is/are subscribed to the within instrument and acknowledged to me that he/she/they executed the same in his/her/their authorized capacity(ies), and that by his/her/their signature(s) on the instrument the person(s), or the entity upon behalf of which the person(s) acted, executed the instrument.

WITNESS my hand and official seal.

Tabitha Thomas
Signature of Notary

Affiant Known Produced ID
Type of ID AZ01# 199501151

(SEAL)



My Commission Expires: 11/14/14

QUIT CLAIM DEED

THIS QUITCLAIM DEED, Executed this 1st Day of February, 2011,
by the following parties, hereinafter referred to as GRANTORS,

Names: **Clyde A. Davis and Sabrina Davis**

Whose Address is: **10012 N. 48th Ln.**
Glendale, AZ 85302

To second parties, hereinafter referred to as GRANTEES,

Names: **George Bernier and Joan Bernier**

Whose Address is: **5662 Vinevale Circle**
La Palma, CA 90623

WITNESSETH, That the said GRANTORS, for good consideration and the sum of Ten Dollars (\$10.00), paid by the GRANTEES, the receipt whereof is hereby acknowledged, does hereby remise, release and quitclaim unto the said GRANTEES forever, all the right, title, interest, and claim which the said GRANTORS has in and to the following described mining claim, and improvements and appurtenances thereto in the County of: **Maricopa**, State of: **Arizona** , to wit:

MINING CLAIM: AMC395808; Golden Dragon #3

**NO TRANSFER FEE NECESSARY
EXEMPT PER ARS 11-1134 A-6**

PHOENIX, AZ

2011 FEB -4 P 1:52

RECEIVED
B.L.M. AZ STATE OFFICE

3
AME
\$20-

3/2/11 AT

IN WITNESS WHEREOF, The said GRANTORS has signed and sealed these presents the day and year first above written. Signed, sealed and delivered in the presence of:

Name: **Clyde A. Davis**

Signature: Sheila Bigelow P.O.A.
As per Power of Attorney
Maricopa County Recording #: 2009-0019609

Sabrina Davis

Signature: Sheila Bigelow P.O.A.
As per Power of Attorney
Maricopa County Recording #: 2009-0019610

STATE OF Arizona
COUNTY OF Yavapai

On 2/3/2011 before me, Tabitha Thomas

Appeared Sheila Ranay Bigelow


Personally known to me (or proved to me on the basis of satisfactory evidence) to be the person(s) whose names(s) is/are subscribed to the within instrument and acknowledged to me that he/she/they executed the same in his/her/their authorized capacity(ies), and that by his/her/their signature(s) on the instrument the person(s), or the entity upon behalf of which the person(s) acted, executed the instrument.

WITNESS my hand and official seal.

Tabitha Thomas
Signature of Notary

Affiant Known Produced ID
Type of ID ADO # 999301151

(SEAL)



My Commission Expires: 11/14/14

QUIT CLAIM DEED

THIS QUITCLAIM DEED, Executed this 1st Day of February, 2011,
by the following parties, hereinafter referred to as GRANTORS,

Names: **Clyde A. Davis and Sabrina Davis**

Whose Address is: **10012 N. 48th Ln.**

Glendale, AZ 85302

To second parties, hereinafter referred to as GRANTEES,

Names: **George Bernier and Joan Bernier**

Whose Address is: **5662 Vinevale Circle**

La Palma, CA 90623

WITNESSETH, That the said GRANTORS, for good consideration and the sum of Ten Dollars (\$10.00), paid by the GRANTEES, the receipt whereof is hereby acknowledged, does hereby remise, release and quitclaim unto the said GRANTEES forever, all the right, title, interest, and claim which the said GRANTORS has in and to the following described mining claim, and improvements and appurtenances thereto in the County of: **Maricopa**, State of: **Arizona**, to wit:

MINING CLAIM: AMC401292; Golden Dragon

**NO TRANSFER FEE NECESSARY
EXEMPT PER ARS 11-1134 A-6**

RECEIVED
B.L.M. AZ STATE OFFICE
2011 FEB -4 P 1:52
PHOENIX, AZ

3
file
\$20-

3/2/11 AT

IN WITNESS WHEREOF, The said GRANTORS has signed and sealed these presents the day and year first above written. Signed, sealed and delivered in the presence of:

Name: **Clyde A. Davis**

Signature: Sheela Beyer P.O.A.
As per Power of Attorney
Maricopa County Recording #: 2009-0019609

Sabrina Davis

Signature: Sheela Beyer P.O.A.
As per Power of Attorney
Maricopa County Recording #: 2009-0019610

STATE OF Arizona
COUNTY OF Yavapai

On 2/3/2011 before me, Tabitha Thomas

Appeared Sheela Ranay Bigelow
Personally known to me (or proved to me on the basis of satisfactory evidence) to be the person(s) whose names(s) is/are subscribed to the within instrument and acknowledged to me that he/she/they executed the same in his/her/their authorized capacity(ies), and that by his/her/their signature(s) on the instrument the person(s), or the entity upon behalf of which the person(s) acted, executed the instrument.


WITNESS my hand and official seal.




Signature of Notary

Affiant Known Produced ID
Type of ID AZDL# 49950151

(SEAL)



My Commission Expires: 11/14/14



OFFICIAL RECORDS OF
MARICOPA COUNTY RECORDER
HELEN PURCELL

2009-0019610 01/09/09 01:05 PM
3 OF 3

FLORESC

SPECIFIC POWER OF ATTORNEY

BE IT ACKNOWLEDGED, that I, **Sabrina Davis** of **10012 N. 48th Ln., Glendale, AZ 85302**, the undersigned, do hereby grant a limited and specific power of attorney to **Sheila Bigelow**, of **P.O. Box 370, Dewey, AZ 86327**, as my attorney-in-fact.

Said attorney-in-fact shall have full power and authority to undertake and perform only the following acts on my behalf:

Filing and Signing Mining Claims, Filing and Signing Mining Claim Quit Claim Deeds, Filing and Signing Mining Claim Relinquishments, any necessary dealings with the Bureau of Land Management(BLM), including signing and filing Maintenance Fee payments, Maintenance Fee Waiver Certificates, and Affidavits of Performance of Annual Labor.

The authority herin shall include such incidental acts as are reasonably required to carry out and perform the specific authorities granted herin.

My attorney-in-fact agrees to accept this appointment subject to its terms, and agrees to act and perform in said fiduciary capacity consistent with my best interest as he/she is in his/her discretion deems advisable.

This power of attorney is effective upon execution. This power of attorney may be revoked by me at any time, and shall automatically be revoked upon my death, provided any person relying on this power of attorney shall have full rights to accept and rely upon the authority of my attorney-in-fact until in receipt of actual notice of revocation.

Signed this 9th day of January, 2009.

Sabrina Davis

Grantor

Sheila Bigelow

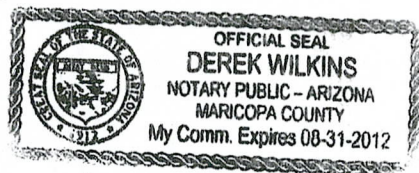
Attorney-in-Fact

State of: AZ County of: Maricopa Date: 1/9/09

On the above mentioned date, the signors appeared to me, personally known to me (or proved to me and acknowledged to me that he/she/they executed the same in his/her/their authorized capacity(ies), and that by his/her/their signatures(s) on the instrument the person(s), or the entity upon behalf of which the person(s) acted, executed the instrument.

WITNESS my hand and official seal.

SEAL:



SIGNATURE

Derek Wilkins

AFFIANT

Known

ID Produced

AZ DL

BLM DATE STAMP:

PHOENIX, ARIZONA

2009 JAN - 9 P 2:09

RECEIVED
BLM AZ STATE OFFICE



OFFICIAL RECORDS OF
 MARICOPA COUNTY RECORDER
 HELEN PURCELL
 2009-0019609 01/09/09 01:05 PM
 2 OF 3

FLORES:

SPECIFIC POWER OF ATTORNEY

BE IT ACKNOWLEDGED, that I, Clyde A. Davis of 10012 N. 48th Ln., Glendale, AZ 85302, the undersigned, do hereby grant a limited and specific power of attorney to Sheila Bigelow, of P.O. Box 370, Dewey, AZ 86327, as my attorney-in-fact.

Said attorney-in-fact shall have full power and authority to undertake and perform only the following acts on my behalf:

Filing and Signing Mining Claims, Filing and Signing Mining Claim Quit Claim Deeds, Filing and Signing Mining Claim Relinquishments, any necessary dealings with the Bureau of Land Management(BLM), including signing and filing Maintenance Fee payments, Maintenance Fee Waiver Certificates, and Affidavits of Performance of Annual Labor.

The authority herein shall include such incidental acts as are reasonably required to carry out and perform the specific authorities granted herein.

My attorney-in-fact agrees to accept this appointment subject to its terms, and agrees to act and perform in said fiduciary capacity consistent with my best interest as he/she is in his/her discretion deems advisable.

This power of attorney is effective upon execution. This power of attorney may be revoked by me at any time, and shall automatically be revoked upon my death, provided any person relying on this power of attorney shall have full rights to accept and rely upon the authority of my attorney-in-fact until in receipt of actual notice of revocation.

Signed this 9th day of January, 2009.

Clyde A. Davis
 Grantor


Sheila Bigelow
 Attorney-in-Fact

State of: AZ County of: Maricopa Date: 1/9/09

On the above mentioned date, the signors appeared to me, personally known to me (or proved to me and acknowledged to me that he/she/they executed the same in his/her/their authorized capacity(ies), and that by his/her/their signatures(s) on the instrument the person(s), or the entity upon behalf of which the person(s) acted, executed the instrument.

WITNESS my hand and official seal.


SEAL:



SIGNATURE Derek Wilkins

AFFIANT Known
 ID Produced AZ DL

BLM DATE STAMP:



United States Department of the Interior

Bureau of Land Management
 LANDS/RECREATION & PLANNING
 ONE N CENTRAL AVE
 PHOENIX, AZ 85004 -2203
 Phone:

Receipt

No: 2287969

Transaction #: 2360124	
Date of Transaction: 02/04/2011	
CUSTOMER:	
TENCE BURDEN 1029 ROBINSON RD IMPERIAL, CA 92251-9619 US	

LINE #	QTY	DESCRIPTION	REMARKS	UNIT PRICE	TOTAL
1	1.00	LOCATABLE MINERALS / MINING CLAIMS-NEW, UNADJUD, ONE OR MORE AUTH NOS / NEW MINING CLAIM LOCATION FEE \$34 CASES: AMC405364/\$34.00		- n/a -	34.00
2	1.00	LOCATABLE MINERALS / MINING CLAIMS-NEW, UNADJUD, ONE OR MORE AUTH NOS / NEW MINING CLAIM MAINT FEE \$140 CASES: AMC405364/\$140.00		- n/a -	140.00
3	1.00	LOCATABLE MINERALS / MINING CLAIMS-NEW, UNADJUD, ONE OR MORE AUTH NOS / NEW MINING CLAIM PROCESSING FEE \$15 CASES: AMC405364/\$15.00		- n/a -	15.00
4	1.00	LOCATABLE MINERALS / MINING CLAIMS-NOT NEW- UNADJUD, ONE AUTH NO. ONLY / MINING CLAIM MONEY RECEIVED CASES: AMC395809/\$60.00	TRF/6	- n/a -	60.00
TOTAL:					\$249.00

PAYMENT INFORMATION				
NOTE: Items will appear on credit card statement as "Bureau of Land Mgmt CO".				
1	AMOUNT:	249.00	POSTMARKED:	N/A
	TYPE:	CREDIT CARD	RECEIVED:	02/04/2011
	NAME:	BURDEN, TENCE 1029 ROBINSON RD IMPERIAL CA 92251-9619 US		
	CARD NO:	XXXXXXXXXXXX0460	AUTH CODE:	090216
	NAME ON CARD:	THEODORE S BIGELOW		
	EXPIRES:	06/2013		
	SIGNATURE:			

REMARKS

Amc 399301
400006
395805

QUIT CLAIM DEED

THIS QUITCLAIM DEED, Executed this 1st Day of April, 2010,

by the following party, hereinafter referred to as GRANTORS,

Name: **Ted Bigelow and Sheila Bigelow**

Whose Address is: **P.O. Box 370
Dewey, AZ 86327**

To second parties, hereinafter referred to as GRANTEES,

Names: **Bill Wullweber and Denise Blair**

Whose **510 S. 4th St.**

Address Is: **Eldridge, IA 52748**

RECEIVED
CLM. AZ STATE OFFICE
2010 JUN 14 P 1:51
PHOENIX, AZ

WITNESSETH, That the said GRANTORS, for good consideration and the sum of Ten Dollars (\$10.00), paid by the GRANTEES, the receipt whereof is hereby acknowledged, does hereby remise, release and quitclaim unto the said GRANTEES forever, all the right, title, interest, and claim which the said GRANTORS has in and to the following described mining claim, and improvements and appurtenances thereto in the Counties of: **Maricopa**, State of: **Arizona** , to wit:

MINING CLAIM: AMC399302; Jubilation #8

NO TRANSFER FEE NECESSARY
EXEMPT PER ARS 11-1134 A-6
ENTERED INTO COMPUTER

6/30/10 AT

2/30

IN WITNESS WHEREOF, The said GRANTORS has signed and sealed these presents the day and year first above written. Signed, sealed and delivered in the presence of:

Name: **Ted Bigelow**

Signature: _____

Ted Bigelow

Sheila Bigelow

Signature: _____

Sheila Bigelow

STATE OF Arizona

COUNTY OF Yavapai

On April 1, 2010 before me,

Appeared Ted and Sheila Bigelow


Personally known to me (or proved to me on the basis of satisfactory evidence) to be the person(s) whose names(s) is/are subscribed to the within instrument and acknowledged to me that he/she/they executed the same in his/her/their authorized capacity(ies), and that by his/her/their signature(s) on the instrument the person(s), or the entity upon behalf of which the person(s) acted, executed the instrument.

WITNESS my hand and official seal.

[Handwritten Signature]
Signature of Notary

Affiant Known Produced ID
Type of ID Arizona Driver License

(SEAL)



My Commission Expires: Feb 4, 2014

QUIT CLAIM DEED

THIS QUITCLAIM DEED, Executed this 3rd Day of May, 2010,

by the following party, hereinafter referred to as GRANTOR,

Name: **Ted Bigelow**

Whose Address is: **P.O. Box 370
Dewey, AZ 86327**

To second parties, hereinafter referred to as GRANTEES,

Names: **Bill Wullweber and Denise Blair**

Whose **510 S. 4th St.**

Address Is: **Eldridge, IA 52748**

WITNESSETH, That the said GRANTOR, for good consideration and the sum of Ten Dollars (\$10.00), paid by the GRANTEES, the receipt whereof is hereby acknowledged, does hereby remise, release and quitclaim unto the said GRANTEES forever, all the right, title, interest, and claim which the said GRANTOR has in and to the following described mining claim, and improvements and appurtenances thereto in the Counties of: **Maricopa**, State of: **Arizona** , to wit:

MINING CLAIM: AMC400007; Easter 10

NO TRANSFER FEE NECESSARY
EXEMPT PER ARS 11-1134 A-6

ENTERED INTO COMPUTER
6/30/10 HT

PHOENIX, AZ
2010 JUN 14 P 1:51
RECEIVED
D.L.N. AZ STATE OFFICE

2/5c

IN WITNESS WHEREOF, The said GRANTOR has signed and sealed these presents the day and year first above written. Signed, sealed and delivered in the presence of:

Name: **Ted Bigelow**

Signature: Ted Bigelow

STATE OF AZ

COUNTY OF Yavapai

On 6/2/2010 before me, Micah Stewart


Appeared ms Ted Bigelow

Personally known to me (or proved to me on the basis of satisfactory evidence) to be the person(s) whose names(s) is/are subscribed to the within instrument and acknowledged to me that he/she/they executed the same in his/her/their authorized capacity(ies), and that by his/her/their signature(s) on the instrument the person(s), or the entity upon behalf of which the person(s) acted, executed the instrument.

WITNESS my hand and official seal.

Micah Stewart
Signature of Notary

Affiant Known Produced ID
Type of ID AZ DL



My Commission Expires: 4/27/2012

QUIT CLAIM DEED

THIS QUIT CLAIM DEED, Executed this 14th Day of June, 2010,

by the following party, hereinafter referred to as GRANTORS,

Name: **Ted Bigelow and Sheila Bigelow**

Whose Address is: **P.O. Box 370
Dewey, AZ 86327**

To second parties, hereinafter referred to as GRANTEE,

Names: **Frederic Testa**

Whose **2940 Golden Birch Ln.**

Address Is: **Longwood, FL 32750-3763**

RECORDED
B.L.M. AZ STATE OFFICE
2010 JUN 14 P 1:51
PHOENIX, AZ

WITNESSETH, That the said GRANTORS, for good consideration and the sum of Ten Dollars (\$10.00), paid by the GRANTEE, the receipt whereof is hereby acknowledged, does hereby remise, release and quitclaim unto the said GRANTEE forever, all the right, title, interest, and claim which the said GRANTORS has in and to the following described mining claim, and improvements and appurtenances thereto in the Counties of: **Maricopa**, State of: **Arizona** , to wit:

MINING CLAIM: AMC395810; Gold Eagle #1

NO TRANSFER FEE NECESSARY
ENTERED INTO COMPUTER EXEMPT PER ARS 11-1134 A-6

6/30/10 AT

1/50

IN WITNESS WHEREOF, The said GRANTORS has signed and sealed these presents the day and year first above written. Signed, sealed and delivered in the presence of:

Name: **Ted Bigelow**

Signature: Ted Bigelow

Sheila Bigelow

Signature: Sheila Bigelow

STATE OF

COUNTY OF

On 6/14/16 before me,

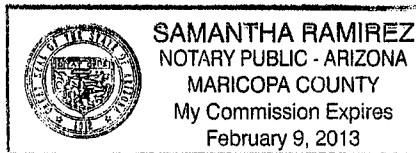
Appeared Ted Bigelow and Sheila Bigelow
Personally known to me (or proved to me on the basis of satisfactory evidence) to be the person(s) whose names(s) is/are subscribed to the within instrument and acknowledged to me that he/she/they executed the same in his/her/their authorized capacity(ies), and that by his/her/their signature(s) on the instrument the person(s), or the entity upon behalf of which the person(s) acted, executed the instrument.

WITNESS my hand and official seal.

Samantha Ramirez
Signature of Notary

Affiant Known Produced ID
Type of ID Driver License

(SEAL)



My Commission Expires: Feb 9, 2013

United States Department of the Interior
Bureau of Land Management
 LANDS/RECREATION & PLANNING
 ONE N CENTRAL AVE
 PHOENIX, AZ 85004 -2203
 Phone:

Receipt

No: 2152825

Transaction #: 2221922	
Date of Transaction: 06/14/2010	
CUSTOMER:	TED & SHEILA BIGELOW PO BOX 370 DEWEY, AZ 86327-0370 US

LINE #	QTY	DESCRIPTION	REMARKS	UNIT PRICE	TOTAL
1	3.00	LOCATABLE MINERALS / MINING CLAIMS- NEW, UNADJUD, ONE OR MORE AUTH NOS / NEW MINING CLAIM PROCESSING FEE \$15 CASES: AMC401240/\$15.00, AMC401241/\$15.00, AMC401242/\$15.00		- n/a -	45.00
2	3.00	LOCATABLE MINERALS / MINING CLAIMS- NEW, UNADJUD, ONE OR MORE AUTH NOS / NEW MINING CLAIM LOCATION FEE \$34 CASES: AMC401240/\$34.00, AMC401241/\$34.00, AMC401242/\$34.00		- n/a -	102.00
3	3.00	LOCATABLE MINERALS / MINING CLAIMS- NEW, UNADJUD, ONE OR MORE AUTH NOS / NEW MINING CLAIM MAINT FEE \$140 CASES: AMC401240/\$140.00, AMC401241/\$140.00, AMC401242/\$140.00		- n/a -	420.00
4	1.00	LOCATABLE MINERALS / MINING CLAIMS-NOT NEW-UNADJUD, ONE AUTH NO. ONLY / MINING CLAIM MONEY RECEIVED CASES: AMC399302/\$50.00	TRF-5	- n/a -	50.00
TOTAL:					\$617.00

PAYMENT INFORMATION				
NOTE: Items will appear on credit card statement as "Bureau of Land Mgmt CO".				
1	AMOUNT:	617.00	POSTMARKED:	N/A
	TYPE:	CREDIT CARD	RECEIVED:	06/14/2010
	NAME:	BIGELOW, TED & SHEILA PO BOX 370 DEWEY AZ 86327-0370 US		
	CARD NO:	XXXXXXXXXXXX9074	AUTH CODE:	070217
	NAME ON CARD:	BIGELOW/SHEILA R		
	EXPIRES:	04/2012		

SIGNATURE:

REMARKS

This receipt was generated by the automated BLM Collections and Billing System and is a paper representation of a portion of the official electronic record contained therein.

Amc 396814
Amc 395805

QUIT CLAIM DEED

THIS QUIT CLAIM DEED, Executed this 1st Day of March, 2010,
by the following party, hereinafter referred to as GRANTORS,

Name: **Ted Bigelow and Sheila Bigelow**

Whose Address is: **P.O. Box 370
Dewey, AZ 86327**

To second parties, hereinafter referred to as GRANTEES,

Names: **Bobby Jarrett and L. Kay Jarrett**

Whose **6008 Knightsbridge Ln.**

Address Is: **Bryan, TX 77802**

RECEIVED
CLERK OF STATE OFFICE
2010 MAR -4 P 1:11
PHOENIX, AZ

WITNESSETH, That the said GRANTORS, for good consideration and the sum of Ten Dollars (\$10.00), paid by the GRANTEES, the receipt whereof is hereby acknowledged, does hereby remise, release and quitclaim unto the said GRANTEES forever, all the right, title, interest, and claim which the said GRANTORS has in and to the following described mining claim, and improvements and appurtenances thereto in the Counties of: **Maricopa**, State of: **Arizona** , to wit:

MINING CLAIM: AMC396816; Domingo's Gold #4



**NO TRANSFER FEE NECESSARY
EXEMPT PER ARS 11-1134 A-6**

g/bc AT

IN WITNESS WHEREOF, The said GRANTORS has signed and sealed these presents the day and year first above written. Signed, sealed and delivered in the presence of:

Name: **Ted Bigelow**

Signature: Ted Bigelow

Sheila Bigelow

Signature: Sheila Bigelow

STATE OF Arizona
COUNTY OF Yavapai
On 3/1/2010 before me,

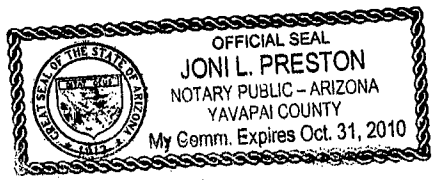
Appeared Ted Bigelow & Sheila Bigelow
Personally known to me (or proved to me on the basis of satisfactory evidence) to be the person(s) whose names(s) is/are subscribed to the within instrument and acknowledged to me that he/she/they executed the same in his/her/their authorized capacity(ies), and that by his/her/their signature(s) on the instrument the person(s), or the entity upon behalf of which the person(s) acted, executed the instrument.

WITNESS my hand and official seal.

Joni L. Preston
Signature of Notary

Affiant Known Produced ID
Type of ID Drivers Lic.

(SEAL)



My Commission Expires: 10/31/2010

QUIT CLAIM DEED

THIS QUIT CLAIM DEED, Executed this 1st Day of March, 2010,

by the following party, hereinafter referred to as GRANTORS,

Name: **Ted Bigelow and Sheila Bigelow**

Whose Address is: **P.O. Box 370
Dewey, AZ 86327**

To second parties, hereinafter referred to as GRANTEES,

Names: **Patrick Lundy and Sean Lundy**

Whose **2013 S. Tin St.**

Address Is: **Deming, NM 88030**

WITNESSETH, That the said GRANTORS, for good consideration and the sum of Ten Dollars (\$10.00), paid by the GRANTEES, the receipt whereof is hereby acknowledged, does hereby remise, release and quitclaim unto the said GRANTEES forever, all the right, title, interest, and claim which the said GRANTORS has in and to the following described mining claim, and improvements and appurtenances thereto in the Counties of: **Maricopa**, State of: **Arizona** , to wit:

MINING CLAIM: AMC395806; Golden Goose

RECEIVED
B.L.M. AZ STATE OFFICE
2010 MAR -4 P 1:11
PHOENIX, AZ



NO TRANSFER FEE NECESSARY
EXEMPT PER ARS 11-1134 A-6

2/5c

IN WITNESS WHEREOF, The said GRANTORS has signed and sealed these presents the day and year first above written. Signed, sealed and delivered in the presence of:

Name: **Ted Bigelow**

Signature: Ted Bigelow

Sheila Bigelow

Signature: Sheila Bigelow

STATE OF Arizona
COUNTY OF Yavapai


On 3/1/2010 before me,

Appeared Ted Bigelow & Sheila Bigelow
Personally known to me (or proved to me on the basis of satisfactory evidence) to be the person(s) whose names(s) is/are subscribed to the within instrument and acknowledged to me that he/she/they executed the same in his/her/their authorized capacity(ies), and that by his/her/their signature(s) on the instrument the person(s), or the entity upon behalf of which the person(s) acted, executed the instrument.

WITNESS my hand and official seal.

Joni Preston
Signature of Notary

Affiant Known Produced ID
Type of ID Drivers Lic.



My Commission Expires: 10/31/2010

United States Department of the Interior
Bureau of Land Management
 BUSINESS & SUPPORT SVCS DIV
 ONE N CENTRAL AVE SUITE 800
 PHOENIX, AZ 85004 -4427
 Phone: (602) 417-9200

Receipt

No: 2096595

Transaction #: 2163947	
Date of Transaction: 03/04/2010	
CUSTOMER:	TED BIGELOW PO BOX 370 DEWEY, AZ 86327-0370 US

LINE #	QTY	DESCRIPTION	REMARKS	UNIT PRICE	TOTAL
1	1.00	LOCATABLE MINERALS / MINING CLAIMS- NEW, UNADJUD, ONE OR MORE AUTH NOS / NEW MINING CLAIM MAINT FEE \$140 CASES: AMC399757/\$140.00		- n/a -	140.00
2	1.00	LOCATABLE MINERALS / MINING CLAIMS- NEW, UNADJUD, ONE OR MORE AUTH NOS / NEW MINING CLAIM LOCATION FEE \$34 CASES: AMC399757/\$34.00		- n/a -	34.00
3	1.00	LOCATABLE MINERALS / MINING CLAIMS- NEW, UNADJUD, ONE OR MORE AUTH NOS / NEW MINING CLAIM PROCESSING FEE \$15 CASES: AMC399757/\$15.00		- n/a -	15.00
4	1.00	LOCATABLE MINERALS / MINING CLAIMS-NOT NEW-UNADJUD, ONE AUTH NO. ONLY / MINING CLAIM MONEY RECEIVED CASES: AMC396816/\$40.00 (2) <i>Amc 395806(2)</i>	TRF (4)	- n/a -	40.00
TOTAL:					\$229.00

PAYMENT INFORMATION				
NOTE: Items will appear on credit card statement as "Bureau of Land Mgmt CO".				
1	AMOUNT:	229.00	POSTMARKED:	N/A
	TYPE:	CREDIT CARD	RECEIVED:	03/04/2010
	NAME:	BIGELOW, TED PO BOX 370 DEWEY AZ 86327-0370 US		
	CARD NO:	XXXXXXXXXXXX6136	AUTH CODE:	964574
	NAME ON CARD:	THEODORE BIGELOW		
	EXPIRES:	11/2010		
	SIGNATURE:			

AMC 395805
396814
C.F.

QUIT CLAIM DEED

THIS QUIT CLAIM DEED, Executed this 14th Day of **October, 2009**,

by the following party, hereinafter referred to as GRANTORS,

Name: **Ted Bigelow and Sheila Bigelow**

Whose Address is: **P.O. Box 370
Dewey, AZ 86327**

To second parties, hereinafter referred to as GRANTEE,

Names: **Charles T. Milhous**

Whose **P.O. Box 1134**

Address Is: **Seward, AK 99664**

RECEIVED
BLM AZ STATE OFFICE
2009 DEC - 4 P 1:46
PHOENIX, ARIZONA

WITNESSETH, That the said GRANTORS, for good consideration and the sum of Ten Dollars (\$10.00), paid by the GRANTEE, the receipt whereof is hereby acknowledged, does hereby remise, release and quitclaim unto the said GRANTEE forever, all the right, title, interest, and claim which the said GRANTORS has in and to the following described mining claim, and improvements and appurtenances thereto in the Counties of: **Maricopa**, State of: **Arizona** , to wit:

MINING CLAIM: AMC395814; Prospect Derrick

**NO TRANSFER FEE NECESSARY
EXEMPT PER ARS 11-1134 A-6**

ENTERED
DEC 15 2009
299
[Handwritten signature]
\$10

IN WITNESS WHEREOF, The said GRANTORS has signed and sealed these presents the day and year first above written. Signed, sealed and delivered in the presence of:

Name: **Ted Bigelow**

Signature: Ted Bigelow

Sheila Bigelow

Signature: Sheila Bigelow

STATE OF Arizona

COUNTY OF Yavapai

On 11-9-09 before me, Candice M Kingsbury

Appeared Theodore Bigelow & Sheila Bigelow


Personally known to me (or proved to me on the basis of satisfactory evidence) to be the person(s) whose names(s) is/are subscribed to the within instrument and acknowledged to me that he/she/they executed the same in his/her/their authorized capacity(ies), and that by his/her/their signature(s) on the instrument the person(s), or the entity upon behalf of which the person(s) acted, executed the instrument.

WITNESS my hand and official seal.

[Signature]

Signature of Notary

Affiant Known Produced ID
Type of ID D



My Commission Expires: 3/24/2013

AMC 396814

QUIT CLAIM DEED

THIS QUIT CLAIM DEED, Executed this 14th Day of **October, 2009**,

by the following party, hereinafter referred to as GRANTORS,

Name: **Ted Bigelow and Sheila Bigelow**

Whose Address is: **P.O. Box 370
Dewey, AZ 86327**

To second parties, hereinafter referred to as GRANTEE,

Names: **Charles T. Milhous**

Whose **P.O. Box 1134**

Address Is: **Seward, AK 99664**

RECEIVED
BLM AZ STATE OFFICE
2009 DEC - 4 P 1:46
PHOENIX, ARIZONA

WITNESSETH, That the said GRANTORS, for good consideration and the sum of Ten Dollars (\$10.00), paid by the GRANTEE, the receipt whereof is hereby acknowledged, does hereby remise, release and quitclaim unto the said GRANTEE forever, all the right, title, interest, and claim which the said GRANTORS has in and to the following described mining claim, and improvements and appurtenances thereto in the Counties of: **Maricopa**, State of: **Arizona** , to wit:

MINING CLAIM: AMC396814; Domingo's Gold #2

**NO TRANSFER FEE NECESSARY
EXEMPT PER ARS 11-1134 A-6**



Handwritten signature and initials
AMC
\$10

IN WITNESS WHEREOF, The said GRANTORS has signed and sealed these presents the day and year first above written. Signed, sealed and delivered in the presence of:

Name: **Ted Bigelow**

Signature: [Handwritten Signature]

Sheila Bigelow

Signature: [Handwritten Signature]

STATE OF Arizona

COUNTY OF Yavapai


On 11-9-09 before me, Candice M. Kingsbury

Appeared Theodor Bigelow & Sheila Bigelow
Personally known to me (or proved to me on the basis of satisfactory evidence) to be the person(s) whose names(s) is/are subscribed to the within instrument and acknowledged to me that he/she/they executed the same in his/her/their authorized capacity(ies), and that by his/her/their signature(s) on the instrument the person(s), or the entity upon behalf of which the person(s) acted, executed the instrument.

WITNESS my hand and official seal.

[Handwritten Signature]
Signature of Notary

Affiant Known X Produced ID
Type of ID DL



My Commission Expires: 3/24/2013

QUIT CLAIM DEED

THIS QUIT CLAIM DEED, Executed this 14th Day of **October, 2009**,

by the following party, hereinafter referred to as GRANTORS,

Name: **Ted Bigelow and Sheila Bigelow**

Whose Address is: **P.O. Box 370
Dewey, AZ 86327**

To second parties, hereinafter referred to as GRANTEE,

Names: **Charles T. Milhous**

Whose **P.O. Box 1134**

Address Is: **Seward, AK 99664**

WITNESSETH, That the said GRANTORS, for good consideration and the sum of Ten Dollars (\$10.00), paid by the GRANTEE, the receipt whereof is hereby acknowledged, does hereby remise, release and quitclaim unto the said GRANTEE forever, all the right, title, interest, and claim which the said GRANTORS has in and to the following described mining claim, and improvements and appurtenances thereto in the Counties of: **Maricopa**, State of: **Arizona** , to wit:

MINING CLAIM: AMC396815; Domingo's Gold #3

NO TRANSFER FEE NECESSARY
EXEMPT PER ARS 11-1134 A-6

RECEIVED
BLM AZ STATE OFFICE
2009 DEC - 4 P 1:46
PHOENIX, ARIZONA



Handwritten signature and initials
#10-

IN WITNESS WHEREOF, The said GRANTORS has signed and sealed these presents the day and year first above written. Signed, sealed and delivered in the presence of:

Name: **Ted Bigelow**

Signature: Ted Bigelow

Sheila Bigelow

Signature: Sheila Bigelow

STATE OF Arizona

COUNTY OF Yavapai

On 11-9-09 before me, Candice M. Kingsbury


Appeared Theodore Bigelow & Sheila Bigelow
Personally known to me (or proved to me on the basis of satisfactory evidence) to be the person(s) whose names(s) is/are subscribed to the within instrument and acknowledged to me that he/she/they executed the same in his/her/their authorized capacity(ies), and that by his/her/their signature(s) on the instrument the person(s), or the entity upon behalf of which the person(s) acted, executed the instrument.

WITNESS my hand and official seal.

[Signature]

Signature of Notary

Affiant Known Produced ID
Type of ID DL



My Commission Expires: 3/24/2013

United States Department of the Interior

Bureau of Land Management
 BUSINESS & SUPPORT SVCS DIV
 ONE N CENTRAL AVE SUITE 800
 PHOENIX, AZ 85004 -4427
 Phone: (602) 417-9200

Receipt

No:

2047595


Transaction #: 2113307	
Date of Transaction: 12/04/2009	
CUSTOMER:	TED BIGELOW PO BOX 370 DEWEY, AZ 86327-0370 US

LINE #	QTY	DESCRIPTION	REMARKS	UNIT PRICE	TOTAL
1	1.00	LOCATABLE MINERALS / MINING CLAIMS-NOT NEW-UNADJUD, ONE AUTH NO. ONLY / MINING CLAIM MONEY RECEIVED CASES: AMC395814/\$30.00	TRF/3	- n/a -	30.00
TOTAL:					\$30.00

PAYMENT INFORMATION			
NOTE: Items will appear on credit card statement as "Bureau of Land Mgmt CO".			
1	AMOUNT:	30.00	POSTMARKED: N/A
	TYPE:	CREDIT CARD	RECEIVED: 12/04/2009
	NAME:	BIGELOW, TED PO BOX 370 DEWEY AZ 86327-0370 US	
	CARD NO:	XXXXXXXXXXXX7792	AUTH CODE: 005015
	NAME ON CARD:	THEODORE S BIGELOW	
	EXPIRES:	08/2011	
	SIGNATURE:		

REMARKS

This receipt was generated by the automated BLM Collections and Billing System and is a paper representation of a portion of the official electronic record contained therein.



OFFICIAL RECORDS OF
 MARICOPA COUNTY RECORDER
 HELEN PURCELL
 2009-0561352 06/19/09 01:33 PM
 1 OF 5

JESSICAC

QUIT CLAIM DEED

Amc 395805

THIS QUITCLAIM DEED, Executed this 17th Day of June, 2009,

by the following parties, hereinafter referred to as GRANTORS,

Names:	Addresses:
Ted Bigelow	P.O. Box 370
Sheila Bigelow	Dewey, AZ 86327
Devin Bigelow	(new address)
Cameron Bigelow	
Megan Bigelow	
<hr/>	
Clyde A. Davis	10012 N. 48th Ln.
Sabrina Davis	Glendale, AZ 85302

To second parties, hereinafter referred to as GRANTEES,

Names:	Mike A. Randolph
Whose	26383 Base Line St.
Address Is:	Highland, CA 92346-2802

RECEIVED
 BLM AZ STATE OFFICE
 2009 JUN 19 P 2: 29
 PHOENIX, ARIZONA

WITNESSETH, That the said GRANTORS, for good consideration and the sum of Ten Dollars (\$10.00), paid by the GRANTEE, the receipt whereof is hereby acknowledged, does hereby remise, release and quitclaim unto the said GRANTEE forever, all the right, title, interest, and claim which the said GRANTORS has in and to the following described mining claim, and improvements and appurtenances thereto in the Counties of: **Maricopa**, State of: **Arizona** , to wit:

MINING CLAIM: AMC395805; Domingo's Gold

NO TRANSFER FEE NECESSARY
 EXEMPT PER ARS 11-1134 A-6

ENTERED INTO COMPUTER ① = \$10.00
 9/1/09 AB SSC

IN WITNESS WHEREOF, The said GRANTORS has signed and sealed these presents the day and year first above written. Signed, sealed and delivered in the presence of:

Name: **Ted Bigelow** Signature: Ted Bigelow

Sheila Bigelow Signature: Sheila Bigelow

Devin Bigelow Signature: Devin Bigelow

Cameron Bigelow Signature: Cameron Bigelow

Megan Bigelow Signature: Megan Bigelow

Clyde A. Davis Signature: Clyde A. Davis by Sheila Bigelow as per P.O.A.

Sabrina Davis Signature: Sabrina Davis by Sheila Bigelow as per P.O.A.

STATE OF Arizona
 COUNTY OF Yavapai

On 6/17/09 before me, Jessica Rioux


Appeared Ted, Sheila, Devin, Cameron, and Megan Bigelow
 Personally known to me (or proved to me on the basis of satisfactory evidence) to be the person(s) whose names(s) is/are subscribed to the within instrument and acknowledged to me that he/she/they executed the same in his/her/their authorized capacity(ies), and that by his/her/their signature(s) on the instrument the person(s), or the entity upon behalf of which the person(s) acted, executed the instrument.

WITNESS my hand and official seal.


Jessica Rioux
 Signature of Notary

Affiant Known Produced ID
 Type of ID drivers license, POA

(SEAL)



My Commission Expires: July 22, 2011



FLORESC

SPECIFIC POWER OF ATTORNEY

BE IT ACKNOWLEDGED, that I, Clyde A. Davis of 10012 N. 48th Ln., Glendale, AZ 85302, the undersigned, do hereby grant a limited and specific power of attorney to Sheila Bigelow, of P.O. Box 370, Dewey, AZ 86327, as my attorney-in-fact.

Said attorney-in-fact shall have full power and authority to undertake and perform only the following acts on my behalf:

Filing and Signing Mining Claims, Filing and Signing Mining Claim Quit Claim Deeds, Filing and Signing Mining Claim Relinquishments, any necessary dealings with the Bureau of Land Management (BLM), including signing and filing Maintenance Fee payments, Maintenance Fee Waiver Certificates, and Affidavits of Performance of Annual Labor.

The authority herein shall include such incidental acts as are reasonably required to carry out and perform the specific authorities granted herein.

My attorney-in-fact agrees to accept this appointment subject to its terms, and agrees to act and perform in said fiduciary capacity consistent with my best interest as he/she is in his/her discretion deems advisable.

This power of attorney is effective upon execution. This power of attorney may be revoked by me at any time, and shall automatically be revoked upon my death, provided any person relying on this power of attorney shall have full rights to accept and rely upon the authority of my attorney-in-fact until in receipt of actual notice of revocation.

Signed this 9th day of January, 2009.

Clyde A. Davis
 Grantor


Sheila Bigelow
 Attorney-in-Fact

RECEIVED
 BLM AZ STATE OFFICE
 PHOENIX, ARIZONA
 2009 JUN 11 9 P 2: 29
 BLM DATE STAMP:

State of: AZ County of: MARICOPA Date: 1/9/09
 On the above mentioned date, the signors appeared to me, personally known to me (or proved to me and acknowledged to me that he/she/they executed the same in his/her/their authorized capacity(ies), and that by his/her/their signatures(s) on the instrument the person(s), or the entity upon behalf of which the person(s) acted, executed the instrument.

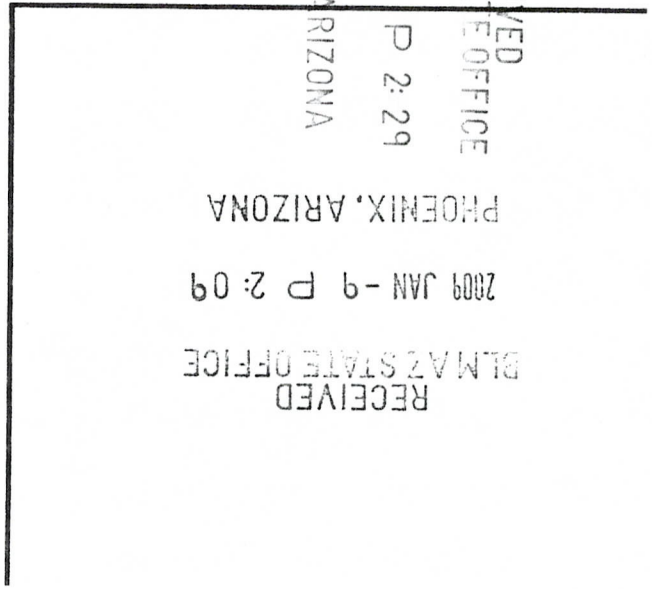
WITNESS my hand and official seal.


SEAL:



SIGNATURE [Handwritten Signature]

AFFIANT Known
 ID Produced AZ DL





OFFICIAL RECORDS OF
MARICOPA COUNTY RECORDER
HELEN PURCELL

2009-0019610 01/09/09 01:05 PM
3 OF 3

FLORESC

SPECIFIC POWER OF ATTORNEY

BE IT ACKNOWLEDGED, that I, **Sabrina Davis** of **10012 N. 48th Ln., Glendale, AZ 85302**, the undersigned, do hereby grant a limited and specific power of attorney to **Sheila Bigelow**, of **P.O. Box 370, Dewey, AZ 86327**, as my attorney-in-fact.

Said attorney-in-fact shall have full power and authority to undertake and perform only the following acts on my behalf:

Filing and Signing Mining Claims, Filing and Signing Mining Claim Quit Claim Deeds, Filing and Signing Mining Claim Relinquishments, any necessary dealings with the Bureau of Land Management (BLM), including signing and filing Maintenance Fee payments, Maintenance Fee Waiver Certificates, and Affidavits of Performance of Annual Labor.

The authority herein shall include such incidental acts as are reasonably required to carry out and perform the specific authorities granted herein.

My attorney-in-fact agrees to accept this appointment subject to its terms, and agrees to act and perform in said fiduciary capacity consistent with my best interest as he/she is in his/her discretion deems advisable.

This power of attorney is effective upon execution. This power of attorney may be revoked by me at any time, and shall automatically be revoked upon my death, provided any person relying on this power of attorney shall have full rights to accept and rely upon the authority of my attorney-in-fact until in receipt of actual notice of revocation.

Signed this 9th day of January, 2009.

S. Davis

Grantor

Sheila Bigelow


Attorney-in-Fact

State of: AZ County of: Maricopa Date: 1/9/09

On the above mentioned date, the signors appeared to me, personally known to me (or proved to me and acknowledged to me that he/she/they executed the same in his/her/their authorized capacity(ies), and that by his/her/their signatures(s) on the instrument the person(s), or the entity upon behalf of which the person(s) acted, executed the instrument.

WITNESS my hand and official seal.

SEAL:



SIGNATURE

DW

AFFIANT

Known

ID Produced

AZ DL

RECEIVED
BLM AZ STATE OFFICE
PHOENIX, ARIZONA
2009 JUN 9 P 2:29
RECEIVED
BLM AZ STATE OFFICE
PHOENIX, ARIZONA
2009 JAN - 9 P 2:09

United States Department of the Interior
Bureau of Land Management
 BUSINESS & SUPPORT SVCS DIV
 ONE N CENTRAL AVE SUITE 800
 PHOENIX, AZ 85004 -4427
 Phone: (602) 417-9200

Receipt

No: 1943531


Transaction #: 2006894	
Date of Transaction: 06/19/2009	
CUSTOMER:	TED BIGELOW PO BOX 370 DEWEY, AZ 86327-0370 US

LINE #	QTY	DESCRIPTION	REMARKS	UNIT PRICE	TOTAL
1	1.00	LOCATABLE MINERALS / MINING CLAIMS- NOT NEW-UNADJUD, ONE AUTH NO. ONLY / MINING CLAIM MONEY RECEIVED CASES: AMC395805/\$10.00	TRF (1)	- n/a -	10.00
TOTAL:					\$10.00

PAYMENT INFORMATION			
NOTE: Items will appear on credit card statement as "Bureau of Land Mgmt CO".			
1	AMOUNT:	10.00	POSTMARKED: N/A
	TYPE:	CREDIT CARD	RECEIVED: 06/19/2009
	NAME:	BIGELOW, TED PO BOX 370 DEWEY AZ 86327-0370 US	
	CARD NO:	XXXXXXXXXXXX7792	AUTH CODE: 003617
	NAME ON CARD:	THEODORE BIGELOW	
	EXPIRES:	08/2011	
	SIGNATURE:		

REMARKS

This receipt was generated by the automated BLM Collections and Billing System and is a paper representation of a portion of the official electronic record contained therein.



OFFICIAL RECORDS OF
MARICOPA COUNTY RECORDER
HELEN PURCELL
2009-0537710 06/12/09 01:53 PM
1 OF 5

FLORESC

QUIT CLAIM DEED

Amc 395805

Amc 395912

THIS QUITCLAIM DEED, Executed this 11th Day of June, 2009,

by the following parties, hereinafter referred to as GRANTORS,

Names:

Addresses:

**Ted Bigelow
Sheila Bigelow
Devin Bigelow
Cameron Bigelow
Megan Bigelow**

**P.O. Box 370
Dewey, AZ 86327
(new address)**

**Clyde A. Davis
Sabrina Davis**

**10012 N. 48th Ln.
Glendale, AZ 85302**

RECEIVED
BLM AZ STATE OFFICE
2009 JUN 12 P 2:19
PHOENIX, ARIZONA

To second parties, hereinafter referred to as GRANTEES,

Names:

Klaus and Damien Federlin

Whose

6850 E. Cactus Patch Way

Address Is:

Sahuarita, AZ 85629

WITNESSETH, That the said GRANTORS, for good consideration and the sum of Ten Dollars (\$10.00), paid by the GRANTEE, the receipt whereof is hereby acknowledged, does hereby remise, release and quitclaim unto the said GRANTEE forever, all the right, title, interest, and claim which the said GRANTORS has in and to the following described mining claim, and improvements and appurtenances thereto in the Counties of: **Maricopa**, State of: **Arizona** , to wit:

MINING CLAIM: AMC395812; Mathew's Spring

NO TRANSFER FEE NECESSARY
EXEMPT PER ARS 11-1134 A-6

ENTERED INTO COMPUTER

9/1/09 QB

2/50

IN WITNESS WHEREOF, The said GRANTORS has signed and sealed these presents the day and year first above written. Signed, sealed and delivered in the presence of:

Name: **Ted Bigelow** Signature: Ted Bigelow

Sheila Bigelow Signature: Sheila Bigelow

Devin Bigelow Signature: Devin Bigelow

Cameron Bigelow Signature: Cameron Bigelow

Megan Bigelow Signature: Megan Bigelow

Clyde A. Davis Signature: Clyde A. Davis Sheila Bigelow as per P.O.A.

Sabrina Davis Signature: Sabrina Davis Sheila Bigelow as per P.O.A.


STATE OF Arizona
 COUNTY OF Yavapai

On June 11, 2009 before me, Elizabeth Wendy Alcala, Notary
 Appeared Ted, Sheila, Devin, Cameron and Megan Bigelow
 Personally known to me (or proved to me on the basis of satisfactory evidence) to be the person(s)
 whose names(s) is/are subscribed to the within instrument and acknowledged to me that
 he/she/they executed the same in his/her/their authorized capacity(ies), and that by his/her/their
 signature(s) on the instrument the person(s), or the entity upon behalf of which the person(s) acted,
 executed the instrument.


WITNESS my hand and official seal.

Elizabeth Wendy Alcala
 Signature of Notary

Affiant Known Produced ID ✓
 Type of ID AZDL#AZID



My Commission Expires: 12-11-2011



OFFICIAL RECORDS OF
 MARICOPA COUNTY RECORDER
 HELEN PURCELL
 2009-0537711 06/12/09 01:53 PM
 2 OF 5

FLORESC

QUIT CLAIM DEED

THIS QUITCLAIM DEED, Executed this 11th Day of June, 2009,

by the following party, hereinafter referred to as GRANTORS,

Name: **Ted Bigelow and Sheila Bigelow**

Whose Address is: **P.O. Box 370
 Dewey, AZ 86327**

To second parties, hereinafter referred to as GRANTEES,

Name: **Klaus and Damien Federlin**

Whose Address Is: **6850 E. Cactus Patch Way
 Sahuarita, AZ 85629**

RECEIVED
 GILM AZ STATE OFFICE
 2009 JUN 12 P 2:19
 PHOENIX, ARIZONA

WITNESSETH, That the said GRANTORS, for good consideration and the sum of Ten Dollars (\$10.00), paid by the GRANTEES, the receipt whereof is hereby acknowledged, does hereby remise, release and quitclaim unto the said GRANTEES forever, all the right, title, interest, and claim which the said GRANTORS has in and to the following described mining claim, and improvements and appurtenances thereto in the Counties of: **Maricopa**, State of: **Arizona** , to wit:

MINING CLAIM: AMC395913; Calamity Canyon #2

NO TRANSFER FEE NECESSARY
 EXEMPT PER ARS 11-1134 A-6

2/50

IN WITNESS WHEREOF, The said GRANTORS has signed and sealed these presents the day and year first above written. Signed, sealed and delivered in the presence of:

Name: **Ted Bigelow**

Signature: [Handwritten Signature]

Sheila Bigelow

Signature: [Handwritten Signature]

STATE OF Arizona
COUNTY OF Yavapai

On June 11, 2009 before me, Elizabeth Wendy Alcala, Notary


Appeared Ted & Sheila Bigelow

Personally known to me (or proved to me on the basis of satisfactory evidence) to be the person(s) whose names(s) is/are subscribed to the within instrument and acknowledged to me that he/she/they executed the same in his/her/their authorized capacity(ies), and that by his/her/their signature(s) on the instrument the person(s), or the entity upon behalf of which the person(s) acted, executed the instrument.


WITNESS my hand and official seal.

[Handwritten Signature]
Signature of Notary

Affiant Known Produced ID
Type of ID AZ DL#



My Commission Expires: 12-11-2011



OFFICIAL RECORDS OF
 MARICOPA COUNTY RECORDER
 HELEN PURCELL
 2009-0019610 01/09/09 01:05 PM
 3 OF 3
 FLORESC

RECEIVED
 BLM AZ STATE OFFICE

2009 JUN 12 P 2:19

PHOENIX, ARIZONA

SPECIFIC POWER OF ATTORNEY

BE IT ACKNOWLEDGED, that I, Sabrina Davis of 10012 N. 48th Ln., Glendale, AZ 85302, the undersigned, do hereby grant a limited and specific power of attorney to Sheila Bigelow, of P.O. Box 370, Dewey, AZ 86327, as my attorney-in-fact.

Said attorney-in-fact shall have full power and authority to undertake and perform only the following acts on my behalf:

Filing and Signing Mining Claims, Filing and Signing Mining Claim Quit Claim Deeds, Filing and Signing Mining Claim Relinquishments, any necessary dealings with the Bureau of Land Management (BLM), including signing and filing Maintenance Fee payments, Maintenance Fee Waiver Certificates, and Affidavits of Performance of Annual Labor.

The authority herein shall include such incidental acts as are reasonably required to carry out and perform the specific authorities granted herein.

My attorney-in-fact agrees to accept this appointment subject to its terms, and agrees to act and perform in said fiduciary capacity consistent with my best interest as he/she is in his/her discretion deems advisable.

This power of attorney is effective upon execution. This power of attorney may be revoked by me at any time, and shall automatically be revoked upon my death, provided any person relying on this power of attorney shall have full rights to accept and rely upon the authority of my attorney-in-fact until in receipt of actual notice of revocation.

Signed this 9th day of January, 2009.

Sabrina Davis
 Grantor


Sheila Bigelow
 Attorney-in-Fact

State of: AZ County of: Maricopa Date: 1/9/09

On the above mentioned date, the signors appeared to me, personally known to me (or proved to me and acknowledged to me that he/she/they executed the same in his/her/their authorized capacity(ies), and that by his/her/their signatures(s) on the instrument the person(s), or the entity upon behalf of which the person(s) acted, executed the instrument.

WITNESS my hand and official seal.

SEAL:



SIGNATURE Derek Wilkins

AFFIANT Known
 ID Produced AZ DL

BLM DATE STAMP:

PHOENIX, ARIZONA
 2009 JAN - 9 P 2:09
 RECEIVED
 BLM AZ STATE OFFICE

RECEIVED
BLM AZ STATE OFFICE

2009 JUN 12 P 2:19

PHOENIX, ARIZONA



OFFICIAL RECORDS OF
MARICOPA COUNTY RECORDER
HELEN PURCELL
2009-0019609 01/09/09 01:05 PM
2 OF 3

FLORESC

SPECIFIC POWER OF ATTORNEY

BE IT ACKNOWLEDGED, that I, **Clyde A. Davis** of **10012 N. 48th Ln., Glendale, AZ 85302**, the undersigned, do hereby grant a limited and specific power of attorney to **Sheila Bigelow**, of **P.O. Box 370, Dewey, AZ 86327**, as my attorney-in-fact.

Said attorney-in-fact shall have full power and authority to undertake and perform only the following acts on my behalf:

Filing and Signing Mining Claims, Filing and Signing Mining Claim Quit Claim Deeds, Filing and Signing Mining Claim Relinquishments, any necessary dealings with the Bureau of Land Management (BLM), including signing and filing Maintenance Fee payments, Maintenance Fee Waiver Certificates, and Affidavits of Performance of Annual Labor.

The authority herein shall include such incidental acts as are reasonably required to carry out and perform the specific authorities granted herein.

My attorney-in-fact agrees to accept this appointment subject to its terms, and agrees to act and perform in said fiduciary capacity consistent with my best interest as he/she is in his/her discretion deems advisable.

This power of attorney is effective upon execution. This power of attorney may be revoked by me at any time, and shall automatically be revoked upon my death, provided any person relying on this power of attorney shall have full rights to accept and rely upon the authority of my attorney-in-fact until in receipt of actual notice of revocation.

Signed this 9th day of January, 2009.

Clyde A. Davis
Grantor


Sheila Bigelow
Attorney-in-Fact

State of: AZ County of: Maricopa Date: 1/9/09

On the above mentioned date, the signors appeared to me, personally known to me (or proved to me and acknowledged to me that he/she/they executed the same in his/her/their authorized capacity(ies), and that by his/her/their signatures(s) on the instrument the person(s), or the entity upon behalf of which the person(s) acted, executed the instrument.

WITNESS my hand and official seal.

SEAL:



SIGNATURE Derek Wilkins

AFFIANT Known

ID Produced AZ DL

BLM DATE STAMP:

PHOENIX, ARIZONA
2009 JAN - 9 P 2:09
BLM AZ STATE OFFICE
RECEIVED

United States Department of the Interior
Bureau of Land Management
 BUSINESS & SUPPORT SVCS DIV
 ONE N CENTRAL AVE SUITE 800
 PHOENIX, AZ 85004 -4427
 Phone: (602) 417-9200

Receipt

No: 1938829

Transaction #: 2002066	
Date of Transaction: 06/12/2009	
CUSTOMER:	TED BIGELOW PO BOX 370 DEWEY, AZ 86327-0370 US

LINE #	QTY	DESCRIPTION	REMARKS	UNIT PRICE	TOTAL
1	1.00	LOCATABLE MINERALS / MINING CLAIMS-NOT NEW-UNADJUD, ONE AUTH NO. ONLY / MINING CLAIM MONEY RECEIVED CASES: AMC395812/\$40.00	TRF (4)	- n/a -	40.00
TOTAL:					\$40.00

PAYMENT INFORMATION			
NOTE: Items will appear on credit card statement as "Bureau of Land Mgmt CO".			
1	AMOUNT:	40.00	POSTMARKED: N/A
	TYPE:	CREDIT CARD	RECEIVED: 06/12/2009
	NAME:	BIGELOW, TED PO BOX 370 DEWEY AZ 86327-0370 US	
	CARD NO:	XXXXXXXXXXXX7792	AUTH CODE: 021917
	NAME ON CARD:	THEODORE S BIGELOW RED PICACHO MINING CO	
	EXPIRES:	08/2011	
	SIGNATURE:		

REMARKS

This receipt was generated by the automated BLM Collections and Billing System and is a paper representation of a portion of the official electronic record contained therein.

Amc 395805



OFFICIAL RECORDS OF
MARICOPA COUNTY RECORDER
HELEN PURCELL
2009-0341694 04/17/09 11:58 AM
1 OF 10

FLORESC

QUIT CLAIM DEED

THIS QUIT CLAIM DEED, Executed this 13th Day of April, 2009,

by the following party, hereinafter referred to as GRANTORS,

Name: Ted Bigelow and Sheila Bigelow

Whose Address is: P.O. Box 370
Dewey, AZ 86327

To second parties, hereinafter referred to as GRANTEES,

Names: Mark & Jane O'Riley

Whose Address Is: 1451 - 6th Ave. No.
St. Cloud, MN 56303

RECEIVED
BLM AZ STATE OFFICE
2009 APR 17 P 12:33
PHOENIX, ARIZONA

WITNESSETH, That the said GRANTORS, for good consideration and the sum of Ten Dollars (\$10.00), paid by the GRANTEES, the receipt whereof is hereby acknowledged, does hereby remise, release and quitclaim unto the said GRANTEES forever, all the right, title, interest, and claim which the said GRANTORS has in and to the following described mining claim, and improvements and appurtenances thereto in the Counties of: Maricopa, State of: Arizona , to wit:

MINING CLAIM: AMC395807; Golden Dragon #2

NO TRANSFER FEE NECESSARY
EXEMPT PER ARS 11-1134 A-6

ENTERED INTO COMPUTER
5/18/09 AB

10/20
800
7

IN WITNESS WHEREOF, The said GRANTORS has signed and sealed these presents the day and year first above written. Signed, sealed and delivered in the presence of:

Name: **Ted Bigelow**

Signature: _____

Sheila Bigelow

Signature: _____

Ted Bigelow
Sheila Bigelow

STATE OF *Arizona*

COUNTY OF *Yavapai*

On *April 16, 2009* before me, *Elizabeth Wendy Alcala*

Appeared *Ted and Sheila Bigelow*


Personally known to me (or proved to me on the basis of satisfactory evidence) to be the person(s) whose names(s) is/are subscribed to the within instrument and acknowledged to me that he/she/they executed the same in his/her/their authorized capacity(ies), and that by his/her/their signature(s) on the instrument the person(s), or the entity upon behalf of which the person(s) acted, executed the instrument.

WITNESS my hand and official seal.

Elizabeth Wendy Alcala
Signature of Notary

Affiant Known Produced ID
Type of ID _____

(SEAL)



My Commission Expires: 12-11-2011

RECEIVED
PIMA STATE OFFICE
2009 APR 17 P 12:33
PHOENIX, ARIZONA

United States Department of the Interior
Bureau of Land Management
 BUSINESS & SUPPORT SVCS DIV
 ONE N CENTRAL AVE SUITE 800
 PHOENIX, AZ 85004 -4427
 Phone: (602) 417-9200

Receipt

No: 1906153


Transaction #: 1968530	
Date of Transaction: 04/17/2009	
CUSTOMER:	TED BIGELOW PO BOX 370 DEWEY, AZ 86327-0370 US

LINE #	QTY	DESCRIPTION	REMARKS	UNIT PRICE	TOTAL
1	1.00	LOCATABLE MINERALS / MINING CLAIMS- NOT NEW-UNADJUD, ONE AUTH NO. ONLY / MINING CLAIM MONEY RECEIVED CASES: AMC395807/\$20.00	TRF (1 X 2)	- n/a -	20.00
TOTAL:					\$20.00

PAYMENT INFORMATION			
NOTE: Items will appear on credit card statement as "Bureau of Land Mgmt CO".			
1	AMOUNT:	20.00	POSTMARKED: N/A
	TYPE:	CREDIT CARD	RECEIVED: 04/17/2009
	NAME:	BIGELOW, TED PO BOX 370 DEWEY AZ 86327-0370 US	
	CARD NO:	XXXXXXXXXXXX7792	AUTH CODE: 024015
	NAME ON CARD:	THEODORE S BIGELOW	
	EXPIRES:	08/2011	
	SIGNATURE:		

REMARKS

This receipt was generated by the automated BLM Collections and Billing System and is a paper representation of a portion of the official electronic record contained therein.



OFFICIAL RECORDS OF
MARICOPA COUNTY RECORDER
HELEN PURCELL
2009-0247300 03/20/09 01:27 PM
2 OF 4

BROWN

Amc 395912
Amc 395808

QUIT CLAIM DEED

THIS QUITCLAIM DEED, Executed this 3rd Day of March, 2009,

by the following party, hereinafter referred to as GRANTORS,

Name: **Ted Bigelow and Sheila Bigelow**

Whose Address is: **P.O. Box 370
Dewey, AZ 86327**

To second parties, hereinafter referred to as GRANTEES,

Names: **Frank Johnson and/or Lori Johnson**

Whose Address Is: **519 28th St.
Hoquaim, WA 98550**

RECEIVED
DLM AZ STATE OFFICE
2009 MAR 20 P 1:58
PHOENIX, ARIZONA

WITNESSETH, That the said GRANTORS, for good consideration and the sum of Ten Dollars (\$10.00), paid by the GRANTEES, the receipt whereof is hereby acknowledged, does hereby remise, release and quitclaim unto the said GRANTEES forever, all the right, title, interest, and claim which the said GRANTORS has in and to the following described mining claim, and improvements and appurtenances thereto in the Counties of: **Maricopa**, State of: **Arizona** , to wit:

MINING CLAIM: AMC395915; Gold Rush #8

NO TRANSFER FEE NECESSARY
EXEMPT PER ARS 11-1134 A-6

ENTERED INTO COMPUTER

5/7/09 AB

\$20.00
EBG

IN WITNESS WHEREOF, The said GRANTORS has signed and sealed these presents the day and year first above written. Signed, sealed and delivered in the presence of:

Name: **Ted Bigelow**

Signature: Ted Bigelow

Sheila Bigelow

Signature: Sheila Bigelow

RECEIVED
BLM AZ STATE OFFICE

2009 MAR 20 P 1:58

PHOENIX, ARIZONA

STATE OF Arizona
COUNTY OF Yavapai

On Mar 9, 2009 before me, Jessica Rioux


Appeared Sheila and Theodore Bigelow
Personally known to me (or proved to me on the basis of satisfactory evidence) to be the person(s) whose names(s) is/are subscribed to the within instrument and acknowledged to me that he/she/they executed the same in his/her/their authorized capacity(ies), and that by his/her/their signature(s) on the instrument the person(s), or the entity upon behalf of which the person(s) acted, executed the instrument.

WITNESS my hand and official seal.


Jessica Rioux
Signature of Notary

Affiant Known Produced ID
Type of ID Drivers license

(SEAL)



My Commission Expires: July 22, 2011



OFFICIAL RECORDS OF
MARICOPA COUNTY RECORDER
HELEN PURCELL
2009-0247301 03/20/09 01:27 PM
3 OF 4

BROWNJ

QUIT CLAIM DEED

THIS QUITCLAIM DEED, Executed this 3rd Day of March, 2009,

by the following party, hereinafter referred to as GRANTORS,

Name: **Ted Bigelow and Sheila Bigelow**

Whose Address is: **P.O. Box 370
Dewey, AZ 86327**

To second parties, hereinafter referred to as GRANTEE,

Name: **James Haerr**

Whose Address Is: **205 S. I Street
Livingston, MT 59047**

PHOENIX, ARIZONA

2009 MAR 20 P 1:58

RECEIVED
BLM AZ STATE OFFICE

WITNESSETH, That the said GRANTORS, for good consideration and the sum of Ten Dollars (\$10.00), paid by the GRANTEES, the receipt whereof is hereby acknowledged, does hereby remise, release and quitclaim unto the said GRANTEES forever, all the right, title, interest, and claim which the said GRANTORS has in and to the following described mining claim, and improvements and appurtenances thereto in the Counties of: **Maricopa, State of: Arizona** , to wit:

MINING CLAIM: AMC395813; Lost Pick Fault

NO TRANSFER FEE NECESSARY
EXEMPT PER ARS 11-1134 A-6

510.00
EBC

IN WITNESS WHEREOF, The said GRANTORS has signed and sealed these presents the day and year first above written. Signed, sealed and delivered in the presence of:

Name: **Ted Bigelow**

Signature: [Handwritten Signature]

Sheila Bigelow

Signature: [Handwritten Signature]

RECEIVED
BLM AZ STATE OFFICE
2009 MAR 20 P 1:57
PHOENIX, ARIZONA

STATE OF Arizona
COUNTY OF Yavapai

On Mar 9, 2009 before me, Jessica Rioux

Appeared Sheila & Theodore Bigelow


Personally known to me (or proved to me on the basis of satisfactory evidence) to be the person(s) whose names(s) is/are subscribed to the within instrument and acknowledged to me that he/she/they executed the same in his/her/their authorized capacity(ies), and that by his/her/their signature(s) on the instrument the person(s), or the entity upon behalf of which the person(s) acted, executed the instrument.

WITNESS my hand and official seal.

[Handwritten Signature]
Signature of Notary

Affiant Known Produced ID
Type of ID Drivers license

(SEAL)



My Commission Expires: July 22, 2011

United States Department of the Interior
Bureau of Land Management
 BUSINESS & SUPPORT SVCS DIV
 ONE N CENTRAL AVE SUITE 800
 PHOENIX, AZ 85004 -4427
 Phone: (602) 417-9200

Receipt

No: 1890807

Transaction #: 1952720	
Date of Transaction: 03/20/2009	
CUSTOMER:	TED BIGELOW PO BOX 370 DEWEY, AZ 86327-0370 US

LINE #	QTY	DESCRIPTION	REMARKS	UNIT PRICE	TOTAL
1	2.00	LOCATABLE MINERALS / MINING CLAIMS-NOT NEW-UNADJUD, ONE AUTH NO. ONLY / MINING CLAIM MONEY RECEIVED CASES: AMC395813/\$10.00, AMC395915/\$20.00		- n/a -	30.00
TOTAL:					\$30.00

PAYMENT INFORMATION			
NOTE: Items will appear on credit card statement as "Bureau of Land Mgmt CO".			
1	AMOUNT:	30.00	POSTMARKED: N/A
	TYPE:	CREDIT CARD	RECEIVED: 03/20/2009
	NAME:	BIGELOW, TED PO BOX 370 DEWEY AZ 86327-0370 US	
	CARD NO:	XXXXXXXXXXXX7792	AUTH CODE: 091617
	NAME ON CARD:	BIGELOW/THEODORE S	
	EXPIRES:	08/2011	
	SIGNATURE:		

REMARKS

This receipt was generated by the automated BLM Collections and Billing System and is a paper representation of a portion of the official electronic record contained therein.

NOTICE!!

These documents have been scanned!

Do not place un-scanned documents beneath this notice!

Do not remove this notice from this file!

GPO Jacket No. 560-102
Print Order 61540
Rise Business Services, LLC
Job=AZ15 5/22/2019



Box Number= AZ15077



Claim Begin-End: AMC395805-AMC395815

4 Annual Filings



AZ15077-8

AMC395613-AMC395867

DEPARTMENT OF THE INTERIOR
BUREAU OF LAND MANAGEMENT
MINING CLAIMS

Run Date/Time: 8/27/2019

MC Maintenance Fees Paid Through the BLM Pay Portal
(by Date Paid)

Page 50 Of 216

CBS Receipt: 4538299

Printed For Lead File # AMC395805

Agency Tracking ID: 1566344529

Assessment Year: 2020

Number of BLM Serial Nr: 3

Paid On: 8/21/2019

Total Amount Paid: \$495.00

Claim Name	BLM Serial No	Lead File No	Amount Paid
LOST PICK FAULT	AMC395813	AMC395805	\$165.00
TENACIOUS	AMC427444	AMC427444	\$165.00
FAULT INTERSECT	AMC437284	AMC437284	\$165.00

United States Department of the Interior
Bureau of Land Management
 BUSINESS & SUPPORT SVCS DIV
 ONE N CENTRAL AVE SUITE 800
 PHOENIX, AZ 85004 -4427
 Phone: 602-417-9200

Receipt	
No:	4538299

Transaction #: 4659230	
Date of Transaction: 08/20/2019	
CUSTOMER:	
JAMES HAERR 5166 U.S. HWY. 89 S. LIVINGSTON,MT 59047 US	

LINE #	QTY	DESCRIPTION	REMARKS	UNIT PRICE	TOTAL
1	1.00	LOCATABLE MINERALS / MINING CLAIMS- NOT NEW-UNADJUD,ONE AUTH NO. ONLY / MINING CLAIM MONEY RECEIVED CASES: AMC395813/\$495.00		- n/a -	495.00
TOTAL:					\$495.00

PAYMENT INFORMATION			
NOTE: Items will appear on credit card statement as "BLM O Mining Claim".			
1	AMOUNT:	495.00	POSTMARKED: N/A
	TYPE:	CREDIT CARD	RECEIVED: 08/20/2019
	NAME:	JAMES HAERR 5166 U.S. HWY. 89 S. LIVINGSTON MT 59047 US	
	CARD NO:	XXXXXXXXXXXX4592	AUTH CODE: 020425
	NAME ON CARD:	JAMES HAERR	
	SIGNATURE:	INTERNET	

REMARKS

This receipt was generated by the automated BLM Collections and Billing System and is a paper representation of a portion of the official electronic record contained therein.

DEPARTMENT OF THE INTERIOR
BUREAU OF LAND MANAGEMENT
MINING CLAIMS

Run Date/Time: 10/3/2019

MC Maintenance Fees Paid Through the BLM Pay Portal
(by Date Paid)

Page 2 Of 2

CBS Receipt: 4539292

Printed For Lead File # AMC395805

Agency Tracking ID: 1566407835

Assessment Year: 2020

Number of BLM Serial Nr: 1

Paid On: 8/21/2019

Total Amount Paid: \$330.00

Claim Name	BLM Serial No	Lead File No	Amount Paid
GOLDEN DRAGON #2	AMC395807	AMC395805	\$330.00

United States Department of the Interior
Bureau of Land Management
 BUSINESS & SUPPORT SVCS DIV
 ONE N CENTRAL AVE SUITE 800
 PHOENIX, AZ 85004 -4427
 Phone: 602-417-9200

Receipt	
No:	4539292

Transaction #: 4660238	
Date of Transaction: 08/21/2019	
CUSTOMER:	
MARK G. O'RILEY 200 - 66TH ST NW SAUK RAPIDS, MN 56379 US	

LINE #	QTY	DESCRIPTION	REMARKS	UNIT PRICE	TOTAL
1	1.00	LOCATABLE MINERALS / MINING CLAIMS- NOT NEW-UNADJUD, ONE AUTH NO. ONLY / MINING CLAIM MONEY RECEIVED CASES: AMC395807/\$330.00		- n/a -	330.00
TOTAL:					\$330.00

PAYMENT INFORMATION			
NOTE: Items will appear on credit card statement as "BLM O Mining Claim".			
1	AMOUNT:	330.00	POSTMARKED: N/A
	TYPE:	CREDIT CARD	RECEIVED: 08/21/2019
	NAME:	MARK G. O'RILEY 200 - 66TH ST NW SAUK RAPIDS MN 56379 US	
	CARD NO:	XXXXXXXXXXXX6112	AUTH CODE: 21120P
	NAME ON CARD:	MARK G. O'RILEY	
	SIGNATURE:	INTERNET	

REMARKS

This receipt was generated by the automated BLM Collections and Billing System and is a paper representation of a portion of the official electronic record contained therein.



United States Department of the Interior



BUREAU OF LAND MANAGEMENT
Arizona State Office
One North Central Avenue, Suite 800
Phoenix, Arizona 85004-4427
www.blm.gov/az/

NOV 28 2018

In Reply Refer To:
3830 (9200) RM

AMC395805, AMC401292, AMC406036, AMC413789, AMC416165

CERTIFIED MAIL - RETURN RECEIPT REQUESTED No. 9214 8901 9403 8375 5120 56

DECISION

TED BIGELOW : This decision affects those claims
PO BOX 1887 : shown in the block below.
PORT ANGELES, WA 98362-0282 :

AMC395808, AMC395809, AMC401292, AMC406037, AMC413789, AMC416166
GOLDEN DRAGON #3, GOLDEN DRAGON #4, GOLDEN DRAGON, D.G. #1, LOST PICK
#5, GOLD FINGER #2

MINING CLAIMS DECLARED FORFEITED

The mining claims listed above have been declared forfeited as of September 1, 2018, for failure to timely file the required maintenance fee payment or small miner's maintenance fee waiver (waiver).

Claimants are required to pay an annual non-refundable maintenance fee of \$155 per 20 acres or portion thereof, or submit a waiver, on or before September 1 of each year. These requirements were established by 30 U.S.C. 28f-1, as amended, and 43 CFR 3834 and 3835.

Our records do not show receipt of a maintenance fee payment or small miner waiver filed on or before the due date. Therefore, the claims listed above are forfeited.

Reclamation Requirements

This decision does not relieve you of the liability for reclamation of all areas disturbed by your activities on lands covered by the subject mining claim(s) and/or site(s). After you complete the reclamation, you must notify the authorized officer of the appropriate surface managing agency so that the authorized officer may conduct a final site inspection and determine whether you may

be released from liability. If you fail to reclaim the land to the satisfaction of the authorized officer, the surface management agency may cite you for noncompliance under its surface management regulations. For land administered by the Bureau of Land Management (BLM), if you fail to reclaim the land to the satisfaction of the authorized officer as required in 43 CFR Subpart 3809, the BLM will issue an order of noncompliance under 43 CFR 3809.601(a). If you fail to comply with the non-compliance order, BLM may take further action under 43 CFR 3809.604. Failure to conduct reclamation is a prohibited act that may subject you to criminal penalties. See 43 CFR 3809.605(h) and 43 CFR 3809.700.

Appeal Procedures

This decision may be appealed to the Interior Board of Land Appeals, Office of the Secretary, in accordance with the regulations contained in 43 CFR, Part 4, and the enclosed Form 1842-1. If an appeal is taken, your notice of appeal must be filed in this office (at the above address) within 30 days from receipt of this decision. The appellant has the burden of showing that the decision appealed from is in error.


If you wish to file a petition pursuant to regulation 43 CFR 4.21 (58 FR 4939, January 19, 1993) for a stay of the effectiveness of this decision during the time that your appeal is being reviewed by the Board, the petition for a stay must accompany your notice of appeal. A petition for a stay is required to show sufficient justification based on the standards listed below. Copies of the notice of appeal and petition for a stay **must** also be submitted to each party named in this decision and to the Interior Board of Land Appeals and to the appropriate Office of the Solicitor (see 43 CFR 4.413) at the same time the original documents are filed with this office. If you request a stay, you have the burden of proof to demonstrate that a stay should be granted.

Standards for Obtaining a Stay

Except as otherwise provided by law or other pertinent regulation, a petition for a stay of a decision pending appeal shall show sufficient justification based on the following standards:

- (1) The relative harm to the parties if the stay is granted or denied,
- (2) The likelihood of the appellant's success on the merits,
- (3) The likelihood of immediate and irreparable harm if the stay is not granted, and
- (4) Whether the public interest favors granting the stay.

Please include your AMC serial number(s) on all correspondence. If additional information is required, please call RéAnn Myers at 602-417-9413.



Lucas Lucero
Deputy State Director
Lands, Minerals and Energy Division

Enclosure



Date Produced: 12/31/2018

ConnectSuite Inc.:

The following is the delivery information for Certified Mail™/RRE item number 9214 8901 9403 8375 5120 56. Our records indicate that this item was delivered on 12/27/2018 at 01:46 p.m. in PORT ANGELES, WA 98362. The scanned image of the recipient information is provided below.

Signature of Recipient :

Sheila Bigelow
Sheila Bigelow

Address of Recipient :

PO Box 1887

Thank you for selecting the Postal Service for your mailing needs. If you require additional assistance, please contact your local post office or Postal Service representative.

Sincerely,
United States Postal Service

The customer reference number shown below is not validated or endorsed by the United States Postal Service. It is solely for customer use.

Customer Reference Number: C1098046.6314840

~~AMC 395802~~
395805

United States Department of the Interior
Bureau of Land Management
 LANDS/RECREATION & PLANNING
 ONE N CENTRAL AVE
 PHOENIX, AZ 85004 -2203
 Phone: 602-417-9200

Receipt

No: 3135238

MAINTENANCE FEE (2015) AMC 395812

Transaction #: 3227283	
Date of Transaction: 09/23/2014	
CUSTOMER:	
KLAUS FEDERLIN 6850 E CACTUS PATCH WAY SAHUARITA, AZ 85629-9074 US	

LINE #	QTY	DESCRIPTION	REMARKS	UNIT PRICE	TOTAL
1	1.00	LOCATABLE MINERALS / MINING CLAIMS- NOT NEW-UNADJUD, ONE AUTH NO. ONLY / MINING CLAIM MONEY RECEIVED CASES: AMC395812/\$310.00	MAINT FEE PYMNT (2)	- n/a -	310.00
TOTAL:					\$310.00

PAYMENT INFORMATION			
NOTE: Items will appear on credit card statement as "Bureau of Land Mgmt CO".			
1	AMOUNT:	310.00	POSTMARKED: N/A
	TYPE:	CREDIT CARD	RECEIVED: 09/23/2014
	NAME:	FEDERLIN, KLAUS 6850 E CACTUS PATCH WAY SAHUARITA AZ 85629-9074 US	
	CARD NO:	XXXXXXXXXXXX1661	AUTH CODE: 046223
	NAME ON CARD:	KLAUS FEDERLIN	
	EXPIRES:	04/2017	
	SIGNATURE:		

REMARKS

This receipt was generated by the automated BLM Collections and Billing System and is a paper representation of a portion of the official electronic record contained therein.

ENTERED
SEP 24 2014
 MAINT. FEE PAYMENT
 ENTERED ON 395812
 BY: *PM*

UNITED STATES
DEPARTMENT OF THE INTERIOR
BUREAU OF LAND MANAGEMENT
**MAINTENANCE FEE PAYMENT FORM
FOR PLACER MINING CLAIMS**

AMC 395805
401292
406036
413789

Remitter Name: GEORGE BERNIER

Mailing Address: 5662 VINEVALE CIRCLE

City, State, Zip: LAPALMA, CA. 90623

Check here if this is a change of address.

FOR COUNTY RECORDER'S USE

No. of claims 5
Total due BLM \$ 4030.00

- The maintenance fee may be paid by cash, check, money order, Bureau of Land Management (BLM) Declining Deposit Account, or credit card (VISA, American Express, Discover, or MasterCard). Payments must be remitted to the BLM State Office where your claim or site is recorded and received on or before September 1. If the payment is mailed, the envelope must be postmarked by a bona fide delivery service on or before September 1 and received at the proper BLM State Office within 15 calendar days after the due date. Payments may also be made by telephone using a credit card. A complete listing of BLM State Offices with their addresses and phone numbers can be found at <http://www.blm.gov>.
- The maintenance fee for the following claim(s) applies to the assessment year 2015.

CLAIM NAME	BLM SERIAL NO.	ACRES IN CLAIM	PAYMENT DUE TO THE BLM (See Instructions on Page 2)
GOLDEN DRAGON #3	AMC395808	140	\$ 1085.00 ✓
GOLDEN DRAGON #4	AMC395809	140	\$ 1085.00 ✓
GOLDEN DRAGON	AMC401292	160	\$ 1240.00 ✓
D.G. # 1	AMC406037	40	\$ 310.00 ✓
LOST PICK #5	AMC413789	40	\$ 310.00 ✓

ENTERED
SEP 04 2014
BY: PRB

2014 AUG 28 P 1:34
RECEIVED
BLM AZ STATE OFFICE


Use a separate sheet for additional claim names, serial numbers, and claimant names and addresses.

RECEIPT # 3117297

United States Department of the Interior
Bureau of Land Management
LANDS/RECREATION & PLANNING
ONE N CENTRAL AVE
PHOENIX, AZ 85004 -2203
Phone: 602-417-9200

Receipt

No: 3117297

Transaction #: 3209082	
Date of Transaction: 08/29/2014	
CUSTOMER:	
GEORGE W BERNIER 5662 VINEVALE CIR LA PALMA, CA 90623-2114 US	

LINE #	QTY	DESCRIPTION	REMARKS	UNIT PRICE	TOTAL
1	1.00	LOCATABLE MINERALS / MINING CLAIMS- NOT NEW-UNADJUD, ONE AUTH NO. ONLY / MINING CLAIM MONEY RECEIVED CASES: AMC395808/\$4030.00	MAINT FEE PYMNT (5) 2015	- n/a -	4030.00
TOTAL:					\$4,030.00

PAYMENT INFORMATION					
1	AMOUNT:	4030.00	POSTMARKED:	08/27/2014	
	TYPE:	CHECK	RECEIVED:	08/28/2014	
	CHECK NO:	6399			
	NAME:	BERNIER, GEORGE W 5662 VINEVALE CIR LA PALMA CA 90623-2114 US			

REMARKS

This receipt was generated by the automated BLM Collections and Billing System and is a paper representation of a portion of the official electronic record contained therein.



Flat Rate Mailing Envelope
For Domestic and International Use
Visit us at usps.com



U.S. POSTAGE
PAID
CYPRESS, CA
90630
AUG 27 11
AMOUNT

\$19.99
00054161-08

1007



When used internationally
affix customs declarations
(PS Form 2976, or 2976A).



EI 606148108 US



Mailing Label
Label 11-B, March 2004

UNITED STATES POSTAL SERVICE® Post Office To Addressee

ORIGIN (POSTAL SERVICE USE ONLY)			
PO ZIP Code 90630	Day of Delivery Next <input checked="" type="checkbox"/> 2nd <input type="checkbox"/> 3rd <input type="checkbox"/> 4th <input type="checkbox"/> Day	Postage \$19.99	Return Receipt Fee
Date Accepted 8/27/14	Scheduled Date of Delivery Month 8 Day 28	\$	
Mo. 8 Day 27 Year 14	Scheduled Time of Delivery <input type="checkbox"/> Noon <input checked="" type="checkbox"/> PM	COD Fee	Insurance Fee
Time Accepted 2:22 AM	Military <input checked="" type="checkbox"/>	Total Postage & Fees \$19.99	
Flat Rate <input type="checkbox"/> or Weight 2.3 lbs.	<input type="checkbox"/> 2nd Day <input type="checkbox"/> 3rd Day	Int'l Alpha Country Code	
		Acceptance Exp. Initials BIB	

DELIVERY (POSTAL USE ONLY)		
Delivery Attempt	Time	Employee Signature
Mo. Day	<input type="checkbox"/> AM <input type="checkbox"/> PM	
Delivery Attempt	Time	Employee Signature
Mo. Day	<input type="checkbox"/> AM <input type="checkbox"/> PM	
Delivery Date	Time	Employee Signature
Mo. Day	<input type="checkbox"/> AM <input type="checkbox"/> PM	

CUSTOMER USE ONLY	
PAYMENT BY ACCOUNT Express Mail Corporate Acct. No.	<input type="checkbox"/> WAIVER OF SIGNATURE (Domestic Mail Only) Additional merchandise insurance is void if customer requests waiver of signature. I wish delivery to be made without obtaining signature of addressee or addressee's agent (if delivery employee judges that article can be left in secure location) and I authorize that delivery employee's signature constitutes valid proof of delivery.
Federal Agency Acct. No. or Postal Service Acct. No.	

<input type="checkbox"/> NO DELIVERY	<input type="checkbox"/> Mailer Signature
<input type="checkbox"/> Weekend <input type="checkbox"/> Holiday	

FROM: (PLEASE PRINT) PHONE (714) 995-3815

GEORGE BERNIER
5662 VINEVALE CIRCLE
LA PALMA, CA 90623


TO: (PLEASE PRINT) PHONE ()

BUREAU OF LAND MANAGEMENT
ARIZONA STATE OFFICE
ONE NORTH CENTRAL AVE, SUITE 800
PHOENIX, ARIZONA

ZIP + 4 (U.S. ADDRESSES ONLY. DO NOT USE FOR FOREIGN POSTAL CODES.)
8 5 0 0 4 + 4 4 2 7

FOR INTERNATIONAL DESTINATIONS, WRITE COUNTRY NAME BELOW.

FOR PICKUP OR TRACKING
Visit www.usps.com
Call 1-800-222-1811



Please recycle.



PRESS HARD. YOU ARE MAKING 3 COPIES.

RECEIVED
BLM AZ STATE OFFICE
2014 AUG 28 P 1:34
PHOENIX, ARIZONA

This packaging is the property of the U.S. Postal Service® and is provided solely for use in sending Express Mail® shipments. Misuse may be a violation of federal law. This packaging is not for resale. EP13F © U.S. Postal Service; Oct. 2008; All rights reserved.

082708 EML EP13F OCT 2008

UNITED STATES
DEPARTMENT OF THE INTERIOR
BUREAU OF LAND MANAGEMENT
**MAINTENANCE FEE PAYMENT FORM
FOR PLACER MINING CLAIMS**

395805
413935
413536

Remitter Name: Mike A. Randolph
Mailing Address: 26383 Base Line Street
City, State, Zip: Highland, CA 92346

Check here if this is a change of address.

FOR COUNTY RECORDER'S USE

No. of claims Three (3)
Total due BLM \$ 620.00

- The maintenance fee may be paid by cash, check, money order, Bureau of Land Management (BLM) Declining Deposit Account, or credit card (VISA, American Express, Discover, or MasterCard). Payments must be remitted to the BLM State Office where your claim or site is recorded and received on or before September 1. If the payment is mailed, the envelope must be postmarked by a bona fide delivery service on or before September 1 and received at the proper BLM State Office within 15 calendar days after the due date. Payments may also be made by telephone using a credit card. A complete listing of BLM State Offices with their addresses and phone numbers can be found at <http://www.blm.gov>.
- The maintenance fee for the following claim(s) applies to the assessment year 2016.

CLAIM NAME	BLM SERIAL NO.	ACRES IN CLAIM	PAYMENT DUE TO THE BLM (See Instructions on Page 2)
Domingo's Gold	AMC 395805	40	\$310.00
Mexican	AMC 413955	20	\$155.00
Gold Master	AMC 413544	20	\$155.00

RECEIVED
BLM STATE OFFICE
2015 JUN 29 PM 3:20
PHOENIX, ARIZONA

Use a separate sheet for additional claim names, serial numbers, and claimant names and addresses.

3331974

(Continued on page 2)

ENTERED
JUL 09 2015
BY: RAM

SN BERNARDINO CA 924

25 JUN 2015 PM 3:1



RECEIVED
BLM AZ STATE OFFICE

2015 JUN 29 P 3:05

PHOENIX, ARIZONA



65004442700



United States Department of the Interior
Bureau of Land Management
 LANDS/RECREATION & PLANNING
 ONE N CENTRAL AVE
 PHOENIX, AZ 85004 -2203
 Phone: 602-417-9200

Receipt

No: 3331974


Transaction #: 3429458	
Date of Transaction: 06/30/2015	
CUSTOMER:	
MIKE A RANDOLPH 26383 BASELINE ST HIGHLAND, CA 92346-2802 US	

LINE #	QTY	DESCRIPTION	REMARKS	UNIT PRICE	TOTAL
1	1.00	LOCATABLE MINERALS / MINING CLAIMS- NOT NEW-UNADJUD, ONE AUTH NO. ONLY / MINING CLAIM MONEY RECEIVED CASES: AMC395805/\$620.00	MAINT 2016/3	- n/a -	620.00
TOTAL:					\$620.00

PAYMENT INFORMATION					
1	AMOUNT:	620.00	POSTMARKED:	06/26/2015	
	TYPE:	CHECK	RECEIVED:	06/29/2015	
	CHECK NO:	2227			
	NAME:	SAGEBRUSH INVESTMENTS LLC 26383 BASELINE ST HIGHLAND CA 92346-2802 US			

REMARKS

This receipt was generated by the automated BLM Collections and Billing System and is a paper representation of a portion of the official electronic record contained therein.



Run Date: 08/27/15

Run Time: 08:15 AM

**DEPARTMENT OF THE INTERIOR
BUREAU OF LAND MANAGEMENT
MINING CLAIMS**

MC Maintenance Fees Paid Through the BLM Pay Portal

CBS Receipt: 3372769

Printed For Lead File # AMC395805

Agency Tracking ID: 1440098397

Assessment Year: 2016

Number of BLM Serial Nr: 1

Paid On: 08/20/2015

Total Amount Paid: \$310.00

Claim Name	BLM Serial No	Lead File No	Amount Paid
LOST PICK FAULT	AMC395813	AMC395805	\$310.00

OVERPAYMENT OF
MIS. CLAIM REDUCED
TO 20 ACRES PER
LETTER DATED 2/18/16.
NEW CLAIM AMC437284
FOR PORTION AMENDED OUT.
REFUND AUTHORIZED
379 ENTERED 4/14/2016. KM

United States Department of the Interior
Bureau of Land Management
 BUSINESS & SUPPORT SVCS DIV
 ONE N CENTRAL AVE SUITE 800
 PHOENIX, AZ 85004 -4427
 Phone: (602) 417-9200

Receipt

No: 3372769

Transaction #: 3470967	
Date of Transaction: 08/20/2015	
CUSTOMER:	
JAMES HAERR 5166 HWY. 89 SOUTH LIVINGSTON,MT 59047 US	

LINE #	QTY	DESCRIPTION	REMARKS	UNIT PRICE	TOTAL
1	1.00	LOCATABLE MINERALS / MINING CLAIMS- NOT NEW-UNADJUD,ONE AUTH NO. ONLY / MINING CLAIM MONEY RECEIVED CASES: AMC395813/\$310.00		- n/a -	310.00
TOTAL:					\$310.00

PAYMENT INFORMATION			
NOTE: Items will appear on credit card statement as "BLM O Mining Claim".			
1	AMOUNT:	310.00	POSTMARKED: N/A
	TYPE:	CREDIT CARD	RECEIVED: 08/20/2015
	NAME:	JAMES HAERR 5166 HWY. 89 SOUTH LIVINGSTON MT 59047 US	
	CARD NO:	XXXXXXXXXXXX8602	AUTH CODE: 02081B
	NAME ON CARD:	JAMES HAERR	
	EXPIRES:	11/2017	
	SIGNATURE:		

REMARKS

This receipt was generated by the automated BLM Collections and Billing System and is a paper representation of a portion of the official electronic record contained therein.

395805
 401292
 406036
 413789

MAINTENANCE FEE PAYMENT

Claimant Name: GEORGE W. BERNIER
 Address: 5662 VINEVALE CIRCLE
 City: LAPALMA State: CA Zip: 90623
 Telephone: 714 995-3815
 E-mail address: DRGWB1@AOL.COM
 Signature: [Signature]

Check here if this is a change of address.

BLM
 Date
 Stamp

PHOENIX, ARIZONA

2015 AUG 28 P 4: 00

RECEIVED
 CLAIMS SERVICE OFFICE

LINE NO.	AMC NUMBER	CLAIM/SITE NAME	COUNTY RECORDER DATA (If available)	TWP	RNG	SEC
1	395808	GOLDEN DRAGON #3		7N	4W	23
2	395809	GOLDEN DRAGON #4		7N	4W	26
3	401292	GOLDEN DRAGON		7N	4W	23
4	406037	D.G. #1		7N	4W	26
5	413789	LOST PICK #5		7N	4W	12
6						
7						
8						
9						
10						

List additional claims on Form MCF114.

Bureau of Land Management
 Arizona State Office
www.blm.gov/az/

No. of Claims*: 5 x \$155 = \$4030.00
 Check No: 212 Init. [Signature]
 Receipt No.: 3382153
 For BLM Use Only

* \$155 per lode mining claim, mill site, or tunnel site; and \$155 for each 20 acres or portion thereof for each placer mining claim.

Form: MCF112
 Revised July 2014

This form is available from the Arizona Geological Survey and may be reproduced.

INTERIM
 SEP 9 2015
 BY: [Signature]

Print postage online - G



AUG 27 15 AMOUNT \$19.99 R2303S102838-04

PLEASE PRESS FIRMLY

ATTENTION-DELIVERY PERSONNEL SENDER HAS WAIVED SIGNATURE REQUIREMENT PLEASE DELIVER PER DMM 5003.3 EXPRESS MAIL WE DELIVER

EXPRESS MAIL STATES POSTAL SERVICE

Flat Rate Mailing Envelope For Domestic and International Use Visit us at usps.com



When used internationally affix customs declarations (PS Form 2976, or 2976A).



EK85955290US



CUSTOMER USE ONLY

FROM: (PLEASE PRINT) PHONE ()

GEORGE BERNIER
5662 VINGVALE CIR.
LAPALMA, CA. 90623

PAYMENT BY ACCOUNT: (if applicable)

DELIVERY OPTIONS (Customer Use Only)

SIGNATURE REQUIRED Note: The mailer must check the "Signature Required" box if the mailer: 1) Requires the addressee's signature; OR 2) Purchases additional insurance; OR 3) Purchases COD service; OR 4) Purchases Return Receipt service. If the box is not checked, the Postal Service will leave the item in the addressee's mail receptacle or other secure location without attempting to obtain the addressee's signature on delivery.

Delivery Options

No Saturday Delivery (delivered next business day)

Sunday/Holiday Delivery Required (additional fee, where available)

10:30 AM Delivery Required (additional fee, where available)

*Refer to USPS.com® or local Post Office® for availability.

TO: (PLEASE PRINT) PHONE ()

BUREAU OF LAND MANAGEMENT
ARIZONA STATE OFFICE
1 NORTH CENTRAL AVE, SUITE 800
PHOENIX, ARIZONA

ZIP + 4® (U.S. ADDRESSES ONLY)

85004-

ORIGIN (POSTAL SERVICE USE ONLY)

1-Day 2-Day Military DPO

PO ZIP Code 90703 **Scheduled Delivery Date (MM/DD/YY)** 08/29/15 **Postage** \$ 19.99

Date Accepted (MM/DD/YY) 08/27/15 **Scheduled Delivery Time** 10:30 AM 3:00 PM 12 NOON **Insurance Fee** \$ **COD Fee** \$

Time Accepted 1:53 PM **10:30 AM Delivery Fee** \$ **Return Receipt Fee** \$ **Live Animal Transportation Fee** \$

Weight 3 lbs. 3 ozs. **Rate** \$ **Sunday/Holiday Premium Fee** \$ **Total Postage & Fees** \$ 19.99

DELIVERY (POSTAL SERVICE USE ONLY)

Delivery Attempt (MM/DD/YY) Time AM PM **Employee Signature**

Delivery Attempt (MM/DD/YY) Time AM PM **Employee Signature**

USPS packaging products have been awarded Cradle to Cradle Certification™ for their ecologically-intelligent design. For more information go to mbdc.com/usps

Please recycle.



EP13F

This packaging is the property of the U.S. Postal Service® and is provided solely for use in sending Express Mail® shipments. Misuse may be a violation of federal law. This packaging is not for resale. EP13F © U.S. Postal Service, Oct. 2008; All rights reserved.

RECEIVED
BLM ARIZONA STATE OFFICE
2015 AUG 28 P 4:01
PHOENIX ARIZONA

082708 EM EP13F OCT 2008

WRITE FIRMLY TO MAKE ALL COPIES LEGIBLE.

LABEL 11-B, MARCH 2014 PSN 7690-02-000-9996 3-ADDRESSEE COPY

906
1017
158

United States Department of the Interior
Bureau of Land Management
 LANDS/RECREATION & PLANNING
 ONE N CENTRAL AVE
 PHOENIX, AZ 85004 -2203
 Phone: 602-417-9200

Receipt

No: 3382153

Transaction #: 3480466	
Date of Transaction: 08/31/2015	
CUSTOMER:	
GEORGE W BERNIER 5662 VINEVALE CIR LA PALMA, CA 90623-2114 US	

LINE #	QTY	DESCRIPTION	REMARKS	UNIT PRICE	TOTAL
1	1.00	LOCATABLE MINERALS / MINING CLAIMS- NOT NEW-UNADJUD, ONE AUTH NO. ONLY / MINING CLAIM MONEY RECEIVED CASES: AMC395808/\$4030.00	MAINT FEE PYMNT - 5 2016	- n/a -	4030.00
TOTAL:					\$4,030.00

PAYMENT INFORMATION					
1	AMOUNT:	4030.00	POSTMARKED:	08/27/2015	
	TYPE:	CHECK	RECEIVED:	08/28/2015	
	CHECK NO:	212			
	NAME:	BERNIER, GEORGE W 5662 VINEVALE CIR LA PALMA CA 90623-2114 US			

REMARKS

This receipt was generated by the automated BLM Collections and Billing System and is a paper representation of a portion of the official electronic record contained therein.

ENTERED
 SEP 01 2015
 BY: *R. Am*

Run Date: 09/08/15

Run Time: 09:20 AM

**DEPARTMENT OF THE INTERIOR
BUREAU OF LAND MANAGEMENT
MINING CLAIMS**

MC Maintenance Fees Paid Through the BLM Pay Portal

CBS Receipt: 3382670

Printed For Lead File # AMC395805

Agency Tracking ID: 1441038388

Assessment Year: 2016

Number of BLM Serial Nr: 1

Paid On: 08/31/2015

Total Amount Paid: \$310.00

Claim Name	BLM Serial No	Lead File No	Amount Paid
GOLDEN DRAGON #2	AMC395807	AMC395805	\$310.00

**United States Department of the Interior
Bureau of Land Management
BUSINESS & SUPPORT SVCS DIV
ONE N CENTRAL AVE SUITE 800
PHOENIX, AZ 85004 -4427
Phone: (602) 417-9200**

Receipt

No: 3382670

Transaction #: 3480986	
Date of Transaction: 08/31/2015	
CUSTOMER:	
MARK G O'RILEY 200 - 66TH ST. NW SAUK RAPIDS, MN 56379 US	

LINE #	QTY	DESCRIPTION	REMARKS	UNIT PRICE	TOTAL
1	1.00	LOCATABLE MINERALS / MINING CLAIMS- NOT NEW-UNADJUD, ONE AUTH NO. ONLY / MINING CLAIM MONEY RECEIVED CASES: AMC395807/\$310.00		- n/a -	310.00
TOTAL:					\$310.00

PAYMENT INFORMATION					
NOTE: Items will appear on credit card statement as "BLM O Mining Claim".					
1	AMOUNT:	310.00	POSTMARKED:	N/A	
	TYPE:	CREDIT CARD	RECEIVED:	08/31/2015	
	NAME:	MARK G O'RILEY 200 - 66TH ST. NW SAUK RAPIDS MN 56379 US			
	CARD NO:	XXXXXXXXXXXX2073	AUTH CODE:	03136B	
	NAME ON CARD:	MARK G O'RILEY			
	EXPIRES:	04/2018			
	SIGNATURE:				

REMARKS

This receipt was generated by the automated BLM Collections and Billing System and is a paper representation of a portion of the official electronic record contained therein.

AMC 395805

United States Department of the Interior
Bureau of Land Management
 LANDS/RECREATION & PLANNING
 ONE N CENTRAL AVE
 PHOENIX, AZ 85004 -2203
 Phone: 602-417-9200

Receipt

No: 3520624

Transaction #: 3622495	
Date of Transaction: 03/24/2016	
CUSTOMER:	
RICHARD S LAUGHLIN PO BOX 111 MORRISTOWN, AZ 85342-0111 US	

LINE #	QTY	DESCRIPTION	REMARKS	UNIT PRICE	TOTAL
1	1.00	LOCATABLE MINERALS / MINING CLAIMS- NOT NEW-UNADJUD, ONE AUTH NO. ONLY / MINING CLAIM MONEY RECEIVED CASES: AMC395813/\$10.00	AMENDMENT - 1	- n/a -	10.00
TOTAL:					\$10.00

PAYMENT INFORMATION					
1	AMOUNT:	10.00	POSTMARKED:	03/22/2016	
	TYPE:	CHECK	RECEIVED:	03/23/2016	
	CHECK NO:	116			
	NAME:	LAUGHLIN, RICHARD STANLEY PO BOX 111 MORRISTOWN AZ 85342-0111 US			

REMARKS

This receipt was generated by the automated BLM Collections and Billing System and is a paper representation of a portion of the official electronic record contained therein.

AMENDMENT FILED ON
 AMC 395813 IN RESPONSE
 TO LRT DTD 2/18/16.
 635 ENTERED 3/25/2016. RM
 3/25/2016



United States Department of the Interior



BUREAU OF LAND MANAGEMENT
Arizona State Office
One North Central Avenue, Suite 800
Phoenix, Arizona 85004-4427
www.blm.gov/az/

FEB 18 2016

In Reply Refer To:
3800 (9200) RM
AMC395805

CERTIFIED MAIL – RETURN RECEIPT REQUESTED NO. 7015 3010 0001 8914 1937

NOTICE

JAMES E HAERR :
5166 US HIGHWAY 89 S :
LIVINGSTON, MT 59047-9134 :

This Notice Affects Those Claims
Shown in the Block Below.

AMC395813
LOST PICK FAULT

Association Placer Mining Claims Documentation or Amendments Required

The mining claims listed above are association placer mining claims that are over 20 acres in size. The claims were originally located with the required number of locators to meet the 20-acre per locator requirement. However, the claims are now held by a smaller group of claimants than originally located them and are therefore not in compliance with the legal requirements.

By law, each individual claimant is allowed to hold a maximum of 20 acres per claim. A corporation is considered to be a single entity that is allowed to hold a maximum of 20 acres per claim. In accordance with 43 CFR 3833.33 you may transfer, sell, or otherwise convey an association placer mining claim at any time to an equal or greater number of mining claimants. If you want to transfer an association placer claim to an individual or an association that is smaller in number than the association that located the claim you (a) must have discovered a valuable mineral deposit before the transfer; or (b) upon notice from the Bureau of Land Management (BLM), you must reduce the acreage of the claim, if necessary, so that you meet the 20-acre per locator limit.

In reviewing the case file for these claims it was noted that at the time of transfer to an individual or smaller number of locators than originally located the claims, BLM did not receive documentation supporting that a discovery of a valuable mineral deposit was made. Without this documentation we cannot determine if the claims are being properly held by the correct number

PHOENIX, ARIZONA
2016 MAR 23 P 3:13
RECEIVED OFFICE

of claimants. Therefore, we are requiring that the appropriate documentation be submitted to BLM. We are enclosing a list to clarify what documentation must be provided to BLM to support the discovery of a valuable mineral deposit.

If you have the required documentation, dated prior to the date of transfer, you may file it with this office for review by a mineral examiner. If you do not have the proper documentation, you must amend the claims listed above, reducing the acreage to 20 acres per claimant, as is allowed by law.

We must receive either documentation supporting a discovery of a valuable mineral deposit, or amendments within 30 days of your receipt of this notice. If the required documentation or the amendments are not received within the 30-day timeframe the mining claims will be declared forfeited and void. If amendments are filed, there is a \$10 BLM processing fee for each amendment. The amendments must also be filed with the county.

If additional information is required, please contact RéAnn Myers at 602-417-9413. Please include your AMC serial number(s) on all correspondence.

Rebecca Heick

Rebecca Heick
Deputy State Director
Lands, Minerals and Energy Division

Enclosure

RECEIVED
MAR 23 P 3:13
MINERALS DIVISION

DEPARTMENT OF THE INTERIOR
BUREAU OF LAND MANAGEMENT
MINING CLAIMS

AMC 395805

401292

403086

405038

MC Customer Information - With Serial No. and Claim Name
ACTIVE CLAIMS

Admin State: AZ
Geo State: AZ

437110 433772 406036
433931 411390
436768 416165
~~437110~~ 426091
CUSTOMER ID: 2372651

BIGELOW SHEILA
PO BOX 138
WITTMANN, AZ 85361-0138

Serial No.	Claim Name/Number	Lead Serial No.	Disposition
AMC395808	GOLDEN DRAGON #3	AMC395805	ACTIVE
AMC395809	GOLDEN DRAGON #4	AMC395805	ACTIVE
AMC401292	GOLDEN DRAGON	AMC401292	ACTIVE
AMC401293	JUBILATION #1	AMC401292	ACTIVE
AMC405038	GOLDEN DRAGON #5	AMC405038	ACTIVE
AMC416166	GOLDFINGER #2	AMC416165	ACTIVE
AMC426091	PHARAOHS TOMB #9	AMC426091	ACTIVE
AMC433774	LIL'S GOLD #1	AMC433772	ACTIVE
AMC433931	GOLDEN GOOSE	AMC433931	ACTIVE
AMC433932	PHARAOH'S TOMB #2	AMC433931	ACTIVE
AMC433933	RATTLESNAKE LIL	AMC433931	ACTIVE
AMC436768	THOMPSONS RESERVE #2	AMC436768	ACTIVE
AMC437110	GOLDEN GOOSE #2	AMC437110	ACTIVE

Number of ACTIVE cases: 13

BIGELOW TED
PO BOX 138
WITTMANN, AZ 85361-0138

CUSTOMER ID: 2372625

Serial No.	Claim Name/Number	Lead Serial No.	Disposition
AMC395808	GOLDEN DRAGON #3	AMC395805	ACTIVE
AMC395809	GOLDEN DRAGON #4	AMC395805	ACTIVE
AMC401292	GOLDEN DRAGON	AMC401292	ACTIVE
AMC401293	JUBILATION #1	AMC401292	ACTIVE
AMC403096	PHOENIX #1	AMC403086	ACTIVE
AMC405038	GOLDEN DRAGON #5	AMC405038	ACTIVE
AMC406037	D.G. #1	AMC406036	ACTIVE
AMC411392	MC 1	AMC411390	ACTIVE
AMC411393	MC 2	AMC411390	ACTIVE
AMC411394	MC 3	AMC411390	ACTIVE
AMC411395	MC 4	AMC411390	ACTIVE
AMC411396	MC 5	AMC411390	ACTIVE
AMC411397	MC 6	AMC411390	ACTIVE
AMC411398	MC 7	AMC411390	ACTIVE
AMC411399	MC 8	AMC411390	ACTIVE
AMC411400	MC 9	AMC411390	ACTIVE
AMC411401	MC 10	AMC411390	ACTIVE
AMC411402	MC 11	AMC411390	ACTIVE
AMC411403	MC 12	AMC411390	ACTIVE
AMC411404	MC 13	AMC411390	ACTIVE
AMC411405	MC 14	AMC411390	ACTIVE
AMC411406	MC 15	AMC411390	ACTIVE
AMC411407	MC 16	AMC411390	ACTIVE
AMC411408	MC 20	AMC411390	ACTIVE
AMC411409	MC 21	AMC411390	ACTIVE
AMC413789	LOST PICK #5	AMC413789	ACTIVE
AMC416166	GOLDFINGER #2	AMC416165	ACTIVE
AMC426091	PHARAOHS TOMB #9	AMC426091	ACTIVE

ADDRESS CHANGE ENTERED

7/12/2016. PM

SEE ATTACHED ENVELOPE & CERT CARD.

NO WARRANTY IS MADE BY BLM FOR USE OF THE DATA FOR PURPOSES NOT INTENDED BY BLM.

PO BOX 1887
PORT ANGELES, WA 98362

DEPARTMENT OF THE INTERIOR
BUREAU OF LAND MANAGEMENT
MINING CLAIMS

MC Customer Information - With Serial No. and Claim Name
ACTIVE CLAIMS

<u>Serial No.</u>	<u>Claim Name/Number</u>	<u>Lead Serial No.</u>	<u>Disposition</u>
AMC433774	LIL'S GOLD #1	AMC433772	ACTIVE
AMC433931	GOLDEN GOOSE	AMC433931	ACTIVE
AMC433932	PHARAOH'S TOMB #2	AMC433931	ACTIVE
AMC433933	RATTLESNAKE LIL	AMC433931	ACTIVE
AMC436768	THOMPSONS RESERVE #2	AMC436768	ACTIVE
AMC437110	GOLDEN GOOSE #2	AMC437110	ACTIVE

Number of ACTIVE cases: 34

SENDER: COMPLETE THIS SECTION

- Complete items 1, 2, and 3.
- Print your name and address on the reverse so that we can return the card to you.
- Attach this card to the back of the mailpiece, or on the front if space permits.

1. Article Addressed to:
 TED AND SHEILA BIGELOW
 PO BOX 1887
 Port Angeles WA
 920/RM/AMC433931
 98362



9590 9402 1512 5362 5640 42

2. Article Number (Transfer from service label)
 7016 0340 0000 2483 9223

COMPLETE THIS SECTION ON DELIVERY

A. Signature
 X Agent
 Addressee

B. Received by (Printed Name) C. Date of Delivery

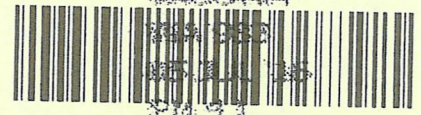
D. Is delivery address different from item 1? Yes
 If YES, enter delivery address below: No

3. Service Type
- Adult Signature
 - Adult Signature Restricted Delivery
 - Certified Mail®
 - Certified Mail Restricted Delivery
 - Collect on Delivery
 - Collect on Delivery Restricted Delivery
 - Priority Mail Express®
 - Registered Mail™
 - Registered Mail Restricted Delivery
 - Return Receipt for Merchandise
 - Signature Confirmation™
 - Signature Confirmation Restricted Delivery


PS Form 3811, July 2015 PSN 7530-02-000-9053

Domestic Return Receipt

USPS TRACKING#



9590 9402 1512 5362 5640 35



First-Class Mail
 Postage & Fees Paid
 USPS
 Permit No. G-10


**United States
 Postal Service**

RECEIVED
 BLM AZ STATE OFFICE
 2016 JUL 8 P 2:35

Sender: Please print your name, address, and ZIP+4® in this box®
 PHOENIX, ARIZONA
 UNITED STATES
 DEPARTMENT OF THE INTERIOR
 Bureau of Land Management
 Arizona State Office
 One N. Central Avenue, Suite 800
 Phoenix, AZ 85004-4427

CERTIFIED MAIL

UNITED STATES
DEPARTMENT OF THE INTERIOR
Bureau of Land Management
Arizona State Office
One North Central Avenue, Suite 800
Phoenix, Arizona 85004-4427



7016 0340 0000 2483 9223

neopost
06/28/2016
US POSTAGE

FIRST-CLASS MAIL
\$06.67⁵
US OFFICIAL MAIL
\$300 Penalty
For Private Use
ZIP 85004
041L11101433



OFFICIAL BUSINESS
PENALTY FOR PRIVATE USE \$300

RECEIVED
BLM AZ STATE OFFICE
2016 JUL -8 PM 2:17
PHOENIX, ARIZONA

TED AND SHEILA BIGELOW

PO BOX 1887
PORT ANGELES WA
98362

JUN 30 2016

FIRST NOTICE _____
SECOND NOTICE 7-6
DATE OF RETURN 7-1

SENDER: COMPLETE THIS SECTION

- Complete items 1, 2, and 3.
- Print your name and address on the reverse so that we can return the card to you.
- Attach this card to the back of the mailpiece, or on the front if space permits.

1. Article Addressed to:
TED AND SHEILA BIGELOW
PO BOX 1887
PORT ANGELES WA 98362-0282
920/RM/AMC433931

COMPLETE THIS SECTION ON DELIVERY

A. Signature X *Sheila Bigelow* Agent Addressee

B. Received by (Printed Name) *Sheila Bigelow*

C. Date of Delivery *JUL -5 2016*

D. Is delivery address different from item 1? Yes No
If YES, enter delivery address below:



3. Service Type Priority Mail Express® Registered Mail™
 Adult Signature



429539
395805

MAINTENANCE FEE PAYMENT

Claimant Name: KLAUS G FEDERLIN
 Address: 6850 E CACTUS PATCH WAY
 City: SAHUARITA State: AZ Zip: 85629
 Telephone: 602 432 0111
 E-mail address: klaus1257@hotmail.com
 Signature: [Handwritten Signature]

RECEIVED
 BLM AZ STATE OFFICE
 2016 AUG - 8 A 11:33
 PHOENIX, ARIZONA
 BLM
 Date
 Stamp

Check here if this is a change of address.

LINE NO.	AMC NUMBER	CLAIM/SITE NAME	COUNTY RECORDER DATA (If available)	TWP	RNG	SEC
1	429539	CALAMITY JUNE 2				
2	395812	MATHEY SPRINGS				
3						
4						
5						
6						
7						
8						
9						
10						

List additional claims on Form MCF114.

Bureau of Land Management
Arizona State Office
www.blm.gov/az/

No. of Claims*: 2 x \$155 = 620⁰⁰
 Check No: CASH Init. 310 PER
 Receipt No.: 3023364
 For BLM Use Only

* \$155 per lode mining claim, mill site, or tunnel site; and \$155 for each 20 acres or portion thereof for each placer mining claim.

Form: MCF112
 Revised July 2014

This form is available from the Arizona Geological Survey and may be reproduced.

AUG 09 2016
 BY: RAM

**DEPARTMENT OF THE INTERIOR
BUREAU OF LAND MANAGEMENT
MINING CLAIMS
(MASS) Serial Register Page**

Run Date/Time: 08/08/16 12:44 PM

Page 1 c

01 10-21-1976;090STAT0090;43USC1744

Total Acres

Serial Number

Case Type 384201: PLACER CLAIM

40.000

AMC429539

Claim Name: CALAMITY CANYON #2

Lead File Number

Case Disposition: ACTIVE

AMC429539

Required Maintenance Fee: \$310.00

Name & Address

Int Rel

FEDERLIN DAMIEN

CLAIMANT

6850 E CACTUS PATCH WAY SAHUARITA, AZ 85629-9074

FEDERLIN KLAUS

CLAIMANT

6850 E CACTUS PATCH WAY SAHUARITA, AZ 85629-9074

County / State

District

MARICOPA County, AZ

PHOENIX DO

Mer Twp Rng Sec

Subdivision

14 0070N 0040W 005

NW

Act Date	Code	Action Text	Action Remarks	Receipt Number
09/18/2014	403	LOCATION DATE		
10/03/2014	395	RECORDATION NOTICE RECD	1	3142434
05/18/2015	782	MAINTENANCE FEE PAYMENT	2016;\$310	3299020
10/03/2014	484	LOCATION YEAR / MAINTENAN	2015;\$155	3142434
04/09/2015	669	LAND STATUS CHECKED		
10/03/2014	404	COUNTY RECORDATION	20140657581;	
10/03/2014	501	ACCT ADV IN LEAD FILE	AMC429539;	
10/03/2014	685	ADDL MAINTENANCE FEE	2015;\$155	3142434

Line Nr Remarks

**DEPARTMENT OF THE INTERIOR
BUREAU OF LAND MANAGEMENT
MINING CLAIMS
(MASS) Serial Register Page**

Run Date/Time: 08/08/16 12:34 PM

Page 1 c

01 10-21-1976;090STAT0090;43USC1744

**Total Acres
40.000**

**Serial Number
AMC395812**

Case Type 384201: PLACER CLAIM

Claim Name: MATTHEW'S SPRING

**Lead File Number
AMC395805**

Case Disposition: ACTIVE

Required Maintenance Fee: \$310.00

Name & Address

Int Rel

FEDERLIN DAMIEN
6850 E CACTUS PATCH WAY SAHUARITA, AZ 85629-9074
FEDERLIN KLAUS
6850 E CACTUS PATCH WAY SAHUARITA, AZ 85629-9074

CLAIMANT
CLAIMANT

County / State

District

MARICOPA County, AZ

PHOENIX DO

Mer Twp Rng Sec

Subdivision

14 0070N 0040W 013

SW, SE

Act Date	Code	Action Text	Action Remarks	Receipt Number
10/11/2008	403	LOCATION DATE		
01/09/2009	395	RECORDATION NOTICE RECD	1	1852668
05/18/2015	782	MAINTENANCE FEE PAYMENT	2016;\$310	3299020
09/02/2014	782	MAINTENANCE FEE PAYMENT	2015;\$310	3135238
07/22/2013	682	MAINTENANCE FEE/\$140	2014;\$280	2837673
09/04/2012	682	MAINTENANCE FEE/\$140	2013;\$140	2651941
04/11/2011	682	MAINTENANCE FEE/\$140	2012	2323831
09/01/2010	682	MAINTENANCE FEE/\$140	2011	2211691
08/20/2009	682	MAINTENANCE FEE/\$140	2010	1983003
01/09/2009	484	LOCATION YEAR / MAINTENAN	2009	1852668
12/27/2012	685	ADDL MAINTENANCE FEE	2013;\$140	2714992
01/21/2010	669	LAND STATUS CHECKED		
08/10/2009	669	LAND STATUS CHECKED		
06/12/2009	313	INDIV CLAIMANT RELQ	BRANDON PAUL	
06/12/2009	396	TRF OF INTEREST FILED	BIGELOW TED	1938829
06/12/2009	396	TRF OF INTEREST FILED	BIGELOW MEGAN	1938829
06/12/2009	396	TRF OF INTEREST FILED	DAVIS SABRINA	1938829
06/12/2009	396	TRF OF INTEREST FILED	BIGELOW SHEILA	1938829
06/12/2009	396	TRF OF INTEREST FILED	BIGELOW CAMERON	1938829
06/12/2009	396	TRF OF INTEREST FILED	DAVIS CLYDE A	1938829
06/12/2009	396	TRF OF INTEREST FILED	BIGELOW DEVIN	1938829
03/06/2009	635	AMENDED LOCATION FILED	REDUCED OWNERS	1883627
01/09/2009	501	ACCT ADV IN LEAD FILE	AMC395805-AMC395815;	

Line Nr Remarks

United States Department of the Interior
Bureau of Land Management
 DIV OF LANDS, MINRLS & ENERGY
 ONE N CENTRAL AVE
 PHOENIX, AZ 85004 -4427
 Phone: 602-417-9200

Receipt

No: 3623364

Transaction #: 3727093	
Date of Transaction: 08/08/2016	
CUSTOMER:	
KLAUS FEDERLIN 6850 E CACTUS PATCH WAY SAHUARITA, AZ 85629-9074 US	

LINE #	QTY	DESCRIPTION	REMARKS	UNIT PRICE	TOTAL
1	1.00	LOCATABLE MINERALS / MINING CLAIMS- NOT NEW-UNADJUD, ONE AUTH NO. ONLY / MINING CLAIM MONEY RECEIVED CASES: AMC429539/\$620.00	2017 MAINT/2/40 ACRE	- n/a -	620.00
TOTAL:					\$620.00

PAYMENT INFORMATION			
1	AMOUNT:	620.00	POSTMARKED: N/A
	TYPE:	CASH	RECEIVED: 08/08/2016
	NAME:	FEDERLIN, KLAUS 6850 E CACTUS PATCH WAY SAHUARITA AZ 85629-9074 US	

REMARKS

This receipt was generated by the automated BLM Collections and Billing System and is a paper representation of a portion of the official electronic record contained therein.

395807

UNITED STATES
DEPARTMENT OF THE INTERIOR
BUREAU OF LAND MANAGEMENT

CREDIT CARD PAYMENT
For Mining Claim Maintenance Fee

THIS IS A CHANGE OF ADDRESS

TELEPHONE SUBMISSION - ACCURACY OF THE BELOW INFORMATION IS THE RESPONSIBILITY OF THE CLAIMANT/OWNER

NAME MARK O'RILEY
ADDRESS 200 66TH STREET NW
CITY SAUCK RAPIDS STATE MN ZIP 56379
PHONE # 320 - 252 - 0475

SEND RECEIPT TO Above address
 Other (Include Name and Mailing Address):

AMC NUMBER 395807 CLAIM/SITE NAME GOLDEN DRAGON #2

40
ACRE

_____ # of Claim/Site
x 155.00 Each
\$ 310 Total Charged EO (INITIALS)

RECEIPT # 3639799

DATE STAMP

RECEIVED
BLM STATE OFFICE
2016 AUG 24 P 3:13
PHOENIX, ARIZONA

ENTERED
AUG 25 2016
BY: RAM

***** FOR OFFICIAL USE ONLY *****
DATE _____ INITIALS _____ VERIFIED _____

**United States Department of the Interior
Bureau of Land Management
DIV OF LANDS, MINRLS & ENERGY
ONE N CENTRAL AVE
PHOENIX, AZ 85004 -4427
Phone: 602-417-9200**

Receipt

No: 3639799

Transaction #: 3743729	
Date of Transaction: 08/24/2016	
CUSTOMER:	
	MARK ORILEY 200 66TH ST NW SAUK RAPIDS, MN 56379-9504 US

LINE #	QTY	DESCRIPTION	REMARKS	UNIT PRICE	TOTAL
1	1.00	LOCATABLE MINERALS / MINING CLAIMS- NOT NEW-UNADJUD, ONE AUTH NO. ONLY / MINING CLAIM MONEY RECEIVED CASES: AMC395807/\$310.00	2017 MAINT (1)	- n/a -	310.00
TOTAL:					\$310.00

PAYMENT INFORMATION			
NOTE: Items will appear on credit card statement as "Bureau of Land Mgmt CO".			
1	AMOUNT:	310.00	POSTMARKED: N/A
	TYPE:	CREDIT CARD	RECEIVED: 08/24/2016
	NAME:	ORILEY, MARK 200 66TH ST NW SAUK RAPIDS MN 56379-9504 US	
	CARD NO:	XXXXXXXXXXXX4088	AUTH CODE: 02446B
	NAME ON CARD:	MARK G ORILEY	
	EXPIRES:	07/2019	
	SIGNATURE:		

REMARKS

This receipt was generated by the automated BLM Collections and Billing System and is a paper representation of a portion of the official electronic record contained therein.

395805
 401292
 406036
 413789

MAINTENANCE FEE PAYMENT

Claimant Name: GEORGE W. BERNIER
 Address: 5662 VINEVALE CIRCLE
 City: LAPALMA State: CA Zip: 90623
 Telephone: 714 995-3815
 E-mail address: DRGWB1@AOL.COM
 Signature: *George W. Bernier*

RECEIVED
 BLM AZ STATE OFFICE
 2016 AUG 23 P 2:56
 PHOENIX, ARIZONA
 BLM
 Date
 Stamp

Check here if this is a change of address.

LINE NO.	AMC NUMBER	CLAIM/SITE NAME	COUNTY RECORDER DATA (If available)	TWP	RNG	SEC
1	395808	GOLDEN DRAGON #3		7N	4W	23
2	395809	GOLDEN DRAGON #4		7N	4W	26
3	401292	GOLDEN DRAGON		7N	4W	23
4	406037	D.G. #1		7N	4W	26
5	413789	LOST PICK #5		7N	4W	12
6						
7						
8						
9						
10						

List additional claims on Form MCF114.

Bureau of Land Management
 Arizona State Office
www.blm.gov/az/

No. of Claims*: 5 x \$155 = \$4030.⁰⁰
 Check No: 332 Init. AGB
 Receipt No.: 3638982
 For BLM Use Only

* \$155 per lode mining claim, mill site, or tunnel site; and \$155 for each 20 acres or portion thereof for each placer mining claim.

Form: MCF112
 Revised July 2014



This envelope is made from post-consumer waste. Please recycle - again.

PRIORITY MAIL EXPRESS™


OUR FASTEST SERVICE IN THE U.S.

12 PM!

WHEN USED INTERNATIONALLY,
A CUSTOMS DECLARATION
LABEL MAY BE REQUIRED.



EP13F July 2013 OD: 12.5 x 9.5



PS 1000100006

VISIT US AT USPS.COM
ORDER FREE SUPPLIES ONLINE



85004

R2303S102838-02



EL239295641US

NATIONAL USE



PRIORITY MAIL EXPRESS™

CUSTOMER USE ONLY

FROM: (PLEASE PRINT) PHONE ()

GEORGE BERNIER
5662 VINEVALE CIRCLE
LAPALMA, CA, 90623

PAYMENT BY ACCOUNT (if applicable)

DELIVERY OPTIONS (Customer Use Only)

SIGNATURE REQUIRED Note: The mailer must check the "Signature Required" box if the mailer: 1) Requires the addressee's signature; OR 2) Purchases additional insurance; OR 3) Purchases COD service; OR 4) Purchases Return Receipt service. If the box is not checked, the Postal Service will leave the item in the addressee's mail receptacle or other secure location without attempting to obtain the addressee's signature on delivery.

Delivery Options

No Saturday Delivery (delivered next business day)

Sunday/Holiday Delivery Required (additional fee, where available)

10:30 AM Delivery Required (additional fee, where available)

*Refer to USPS.com® or local Post Office™ for availability.

TO: (PLEASE PRINT) PHONE ()

BUREAU OF LAND MANAGEMENT
ARIZONA STATE OFFICE
ONE NORTH CENTRAL AVE. SUITE 800
PHOENIX, ARIZONA

ZIP + 4® (U.S. ADDRESSES ONLY)
85004-4427

■ For pickup or USPS Tracking™, visit USPS.com or call 800-222-1811.
■ \$100.00 insurance included.

ORIGIN (POSTAL SERVICE USE ONLY)

1-Day 2-Day Military DPO

PC ZIP Code: 90703 Scheduled Delivery Date (MMDDYY): 8/23/16 Postage: \$ 22.95

Date Accepted (MMDDYY): 8/22/16 Scheduled Delivery Time: 12:00 AM - 3:00 PM 12 NOON Insurance Fee: \$ COD Fee: \$

Time Accepted: 09:23 AM AM PM 10:30 AM Delivery Fee: \$ Return Receipt Fee: \$ Live Animal Transportation Fee: \$

Weight: 3.0 lbs. Flat Rate Sunday/Holiday Premium Fee: \$ Total Postage & Fees: \$ 22.95

Acceptance Employee Initials: RD

DELIVERY (POSTAL SERVICE USE ONLY)

Delivery Attempt (MMDDYY) Time Employee Signature

AM PM

Delivery Attempt (MMDDYY) Time Employee Signature

AM PM

LABEL 11-B, SEPTEMBER 2015 PSN 7690-02-000-9996

3-ADDRESSEE COPY

This packaging is the property of the U.S. Postal Service® and is provided solely for use in sending Priority Mail Express™ shipments. Misuse may be a violation of federal law. This packaging is not for resale. EPT3F © U.S. Postal Service; July 2013. All rights reserved.



RECEIVED
BLM AZ STATE OFFICE

2016 AUG 23 P 2:56

PHOENIX, ARIZONA

EP13F July 2013
OD: 12.5 x 9.5

P S 10001000006



FLAT RATE ENVELOPE
ONE RATE * ANY WEIGHT*

PRIORITY * MAIL * **EXPRESS**TM



* Money Back Guarantee to U.S., select APO/FPO/DPO, and select International destinations. See DM and IM at pe.usps.com for complete details.
* For International shipments, the maximum weight is 4 lbs.

RECEIVED
BLM AZ STATE OFFICE

2016 AUG 23 P 2:56

PHOENIX, ARIZONA

BUREAU OF LAND MANAGEMENT
ARIZONA STATE OFFICE
ONE NORTH CENTRAL AVE. SUITE 800
PHOENIX, ARIZONA 85004-4427

United States Department of the Interior
Bureau of Land Management
 DIV OF LANDS, MINRLS & ENERGY
 ONE N CENTRAL AVE
 PHOENIX, AZ 85004 -4427
 Phone: 602-417-9200

Receipt

No: 3638982

Transaction #: 3742898	
Date of Transaction: 08/24/2016	
CUSTOMER:	
GEORGE W BERNIER 5662 VINEVALE CIR LA PALMA, CA 90623-2114 US	

LINE #	QTY	DESCRIPTION	REMARKS	UNIT PRICE	TOTAL
1	1.00	LOCATABLE MINERALS / MINING CLAIMS- NOT NEW-UNADJUD, ONE AUTH NO. ONLY / MINING CLAIM MONEY RECEIVED CASES: AMC395808/\$4030.00	MAINT FEE 2017 - 5	- n/a -	4030.00
TOTAL:					\$4,030.00

PAYMENT INFORMATION					
1	AMOUNT:	4030.00	POSTMARKED:	08/22/2016	
	TYPE:	CHECK	RECEIVED:	08/23/2016	
	CHECK NO:	332			
	NAME:	BERNIER, GEORGE W 5662 VINEVALE CIR LA PALMA CA 90623-2114 US			

REMARKS

This receipt was generated by the automated BLM Collections and Billing System and is a paper representation of a portion of the official electronic record contained therein.



 ENTERED
 AUG 25 2016
 BY: *[signature]*

Run Date: 09/08/16

Run Time: 12:27 PM

**DEPARTMENT OF THE INTERIOR
BUREAU OF LAND MANAGEMENT
MINING CLAIMS**

MC Maintenance Fees Paid Through the BLM Pay Portal

CBS Receipt: 3633668

Printed For Lead File # **AMC395805**

Agency Tracking ID: 1471461254

Number of BLM Serial Nr: 3

Assessment Year: 2017

Paid On: 08/17/2016

Total Amount Paid: \$465.00

Claim Name	BLM Serial No	Lead File No	Amount Paid
LOST PICK FAULT	AMC395813	AMC395805	\$155.00
TENACIOUS	AMC427444	AMC427444	\$155.00
FAULT INTERSECT	AMC437284	AMC437284	\$155.00

United States Department of the Interior
Bureau of Land Management
 BUSINESS & SUPPORT SVCS DIV
 ONE N CENTRAL AVE SUITE 800
 PHOENIX, AZ 85004 -4427
 Phone: (602) 417-9200

Receipt

No: 3633668

Transaction #: 3737509	
Date of Transaction: 08/17/2016	
CUSTOMER:	
JAMES HAERR 5166 U.S. HWY. 89 SOUTH LIVINGSTON, MT 59047 US	

LINE #	QTY	DESCRIPTION	REMARKS	UNIT PRICE	TOTAL
1	1.00	LOCATABLE MINERALS / MINING CLAIMS- NOT NEW-UNADJUD, ONE AUTH NO. ONLY / MINING CLAIM MONEY RECEIVED CASES: AMC427444/\$465.00		- n/a -	465.00
TOTAL:					\$465.00

PAYMENT INFORMATION					
NOTE: Items will appear on credit card statement as "BLM O Mining Claim".					
1	AMOUNT:	465.00	POSTMARKED:	N/A	
	TYPE:	CREDIT CARD	RECEIVED:	08/17/2016	
	NAME:	JAMES HAERR 5166 U.S. HWY. 89 SOUTH LIVINGSTON MT 59047 US			
	CARD NO:	XXXXXXXXXXXX4592	AUTH CODE:	017030	
	NAME ON CARD:	JAMES HAERR			
	EXPIRES:	11/2019			
	SIGNATURE:				

REMARKS

This receipt was generated by the automated BLM Collections and Billing System and is a paper representation of a portion of the official electronic record contained therein.

395805
429539

MAINTENANCE FEE PAYMENT

Claimant Name: KLAUS & DAMIEN FEDERLIN
Address: 6850 E CACTUS PATCH WAY
City: SAHUARITA State: AZ Zip: 85629
Telephone: 602 4320111
E-mail address: Klaus1257@hotmail.com
Signature: [Handwritten Signature]

RECEIVED
BLM AZ STATE OFFICE
2017 APR 19 A 9:12
PHOENIX, ARIZONA
BLM
Date
Stamp

Check here if this is a change of address.

LINE NO.	AMC NUMBER	CLAIM/SITE NAME	COUNTY RECORDER DATA (If available)	TWP	RNG	SEC
1	395812	MATHER SPRINGS				
2	429539	CALAMITY JANE				
3						
4						
5						
6						
7						
8						
9						
10						

List additional claims on Form MCF114.

No. of Claims*: 1 x \$155 = 620
Check No: CHPD Init. PETZ
Receipt No.: 3812972
For BLM Use Only

Bureau of Land Management
Arizona State Office
www.blm.gov/az/

* \$155 per lode mining claim, mill site, or tunnel site; and \$155 for each 20 acres or portion thereof for each placer mining claim.

Form: MCF112
Revised July 2014

This form is available from the Arizona Geological Survey and may be reproduced.

ENTERED
APR 20 2017
BY: RAM

**United States Department of the Interior
Bureau of Land Management
DIV OF LANDS, MINRLS & ENERGY
ONE N CENTRAL AVE
PHOENIX, AZ 85004 -4427
Phone: 602-417-9200**

Receipt

No: 3812972

Transaction #: 3920811	
Date of Transaction: 04/19/2017	
CUSTOMER:	
KLAUS FEDERLIN 6850 E CACTUS PATCH WAY SAHUARITA, AZ 85629-9074 US	

LINE #	QTY	DESCRIPTION	REMARKS	UNIT PRICE	TOTAL
1	1.00	LOCATABLE MINERALS / MINING CLAIMS- NOT NEW-UNADJUD, ONE AUTH NO. ONLY / MINING CLAIM MONEY RECEIVED CASES: AMC395812/\$620.00	2018 MAINT/2 (40 ACRE)	- n/a -	620.00
TOTAL:					\$620.00

PAYMENT INFORMATION			
NOTE: Items will appear on credit card statement as "Bureau of Land Mgmt CO".			
1	AMOUNT:	620.00	POSTMARKED: N/A
	TYPE:	CREDIT CARD	RECEIVED: 04/19/2017
	NAME:	FEDERLIN, KLAUS 6850 E CACTUS PATCH WAY SAHUARITA AZ 85629-9074 US	
	CARD NO:	XXXXXXXXXXXX8528	AUTH CODE: 262543
	NAME ON CARD:	KLAUS G FEDERLIN	
	EXPIRES:	10/2019	
	SIGNATURE:		

REMARKS

This receipt was generated by the automated BLM Collections and Billing System and is a paper representation of a portion of the official electronic record contained therein.

UNITED STATES
DEPARTMENT OF THE INTERIOR
BUREAU OF LAND MANAGEMENT

395805

CREDIT CARD PAYMENT
For Mining Claim Maintenance Fee

THIS IS A CHANGE OF ADDRESS

TELEPHONE SUBMISSION - ACCURACY OF THE BELOW INFORMATION IS THE RESPONSIBILITY OF THE CLAIMANT/OWNER

NAME MARK G. D'RILEY
ADDRESS 200 66TH STREET NW
CITY SAUK RAPIDS STATE MN ZIP 56379
PHONE # 320 - 252-0475

SEND RECEIPT TO Above address
 Other (Include Name and Mailing Address):

AMC NUMBER
395807

CLAIM/SITE NAME
GOLD DRAGON #2

40 ACRE

1 # of Claim/Site
x 155.00 Each
\$ 310.00 Total Charged PER (INITIALS)

RECEIPT # 3963537

DATE STAMP

ENTERED
AUG 29 2017
BY: Ran

PHOENIX, ARIZONA

2017 AUG 28 A 11:36

RECEIVED
BLM AZ STATE OFFICE

**** FOR OFFICIAL USE ONLY ****

DATE _____ INITIALS _____ VERIFIED _____

**DEPARTMENT OF THE INTERIOR
BUREAU OF LAND MANAGEMENT
MINING CLAIMS
(MASS) Serial Register Page**

Run Date/Time: 08/28/17 04:23 PM

Page 1 of 1

01 10-21-1976;090STAT0090;43USC1744

Total Acres

Serial Number

Case Type 384201: PLACER CLAIM

40.000

AMC395807

Claim Name: GOLDEN DRAGON #2

Lead File Number

Case Disposition: ACTIVE

AMC395805

Required Maintenance Fee: \$310.00

Name & Address

Int Rel

O'RILEY JANE
200 66TH ST NW SAUK RAPIDS, MN 56379-9504

CLAIMANT

O'RILEY MARK
200 66TH ST NW SAUK RAPIDS, MN 56379-9504

CLAIMANT

County / State

District

MARICOPA County, AZ

PHOENIX DO

Mer Twp Rng Sec

Subdivision

14 0070N 0040W 026

NW

Act Date	Code	Action Text	Action Remarks	Receipt Number
10/11/2008	403	LOCATION DATE		
01/09/2009	395	RECORDATION NOTICE RECD	1	1852668
08/24/2016	782	MAINTENANCE FEE PAYMENT	2017;\$310	3639799
08/31/2015	782	MAINTENANCE FEE PAYMENT	2016;\$310	3382670
08/28/2014	782	MAINTENANCE FEE PAYMENT	2015;\$310	3116530
08/29/2013	682	MAINTENANCE FEE/\$140	2014;\$280	2869188
08/16/2012	682	MAINTENANCE FEE/\$140	2013;\$280	2633550
08/26/2011	682	MAINTENANCE FEE/\$140	2012	2416380
08/13/2010	682	MAINTENANCE FEE/\$140	2011	2190473
08/11/2009	682	MAINTENANCE FEE/\$140	2010	1974309
01/09/2009	484	LOCATION YEAR / MAINTENAN	2009	1852668
02/24/2012	313	INDIV CLAIMANT RELQ	BIGELOW DEVIN	
02/24/2012	313	INDIV CLAIMANT RELQ	BIGELOW CAMERON	
01/21/2010	669	LAND STATUS CHECKED		
08/10/2009	669	LAND STATUS CHECKED		
04/17/2009	396	TRF OF INTEREST FILED	BIGELOW SHEILA	1906153
04/17/2009	396	TRF OF INTEREST FILED	BIGELOW TED	1906153
01/09/2009	501	ACCT ADV IN LEAD FILE	AMC395805-AMC395815;	
01/22/2009	635	AMENDED LOCATION FILED	REDUCE ACRES	1857886

Line Nr **Remarks**

United States Department of the Interior
Bureau of Land Management
 DIV OF LANDS, MINRLS & ENERGY
 ONE N CENTRAL AVE
 PHOENIX, AZ 85004 -4427
 Phone: 602-417-9200

Receipt

No: 3963537

Transaction #: 4073408	
Date of Transaction: 08/28/2017	
CUSTOMER:	
	MARK ORILEY 200 66TH ST NW SAUK RAPIDS,MN 56379-9504 US

LINE #	QTY	DESCRIPTION	REMARKS	UNIT PRICE	TOTAL
1	1.00	LOCATABLE MINERALS / MINING CLAIMS- NOT NEW-UNADJUD,ONE AUTH NO. ONLY / MINING CLAIM MONEY RECEIVED CASES: AMC395807/\$310.00	2018 MAINT/1	- n/a -	310.00
TOTAL:					\$310.00

PAYMENT INFORMATION				
NOTE: Items will appear on credit card statement as "Bureau of Land Mgmt CO".				
1	AMOUNT:	310.00	POSTMARKED:	N/A
	TYPE:	CREDIT CARD	RECEIVED:	08/28/2017
	NAME:	ORILEY, MARK 200 66TH ST NW SAUK RAPIDS MN 56379-9504 US		
	CARD NO:	XXXXXXXXXXXX4088	AUTH CODE:	02846B
	NAME ON CARD:	MARK G ORILEY		
	EXPIRES:	07/2019		
	SIGNATURE:			

REMARKS

This receipt was generated by the automated BLM Collections and Billing System and is a paper representation of a portion of the official electronic record contained therein.

UNITED STATES
DEPARTMENT OF THE INTERIOR
BUREAU OF LAND MANAGEMENT
MAINTENANCE FEE PAYMENT FORM
FOR PLACER MINING CLAIMS

AMC 401240
402548
426090

Remitter Name: GEORGE W. BERNIER
Mailing Address: 5662 VINEVALE CIR.
City, State, Zip: LAPALMA, CA. 90623

Check here if this is a change of address.

395805
401292
406036
413789

FOR COUNTY RECORDER'S USE

No. of claims 5
Total due BLM \$ 1395.00

- The maintenance fee may be paid by cash, check, money order, Bureau of Land Management (BLM) Declining Deposit Account, or credit card (VISA, American Express, Discover, or MasterCard). Payments must be remitted to the BLM State Office where your claim or site is recorded and received on or before September 1. If the payment is mailed, the envelope must be postmarked by a bona fide delivery service on or before September 1 and received at the proper BLM State Office within 15 calendar days after the due date. Payments may also be made by telephone using a credit card. A complete listing of BLM State Offices with their addresses and phone numbers can be found at <http://www.blm.gov>.
- The maintenance fee for the following claim(s) applies to the assessment year _____.

CLAIM NAME	BLM SERIAL NO.	ACRES IN CLAIM	PAYMENT DUE TO THE BLM (See Instructions on Page 2)
THUNDERCANYON	401242	40	\$ 310.00
THUNDERCANYON #4	402556	40	\$ 310.00
RAINBOW'S END #5	401240	40	\$ 310.00
RAINBOW'S END #8	401241	40	\$ 310.00
RUDY	426090	20	\$ 155.00

Use a separate sheet for additional claim names, serial numbers, and claimant names and addresses.

396787L

ENTERED INTO COMPUTER

UNITED STATES
DEPARTMENT OF THE INTERIOR
BUREAU OF LAND MANAGEMENT
**MAINTENANCE FEE PAYMENT FORM
FOR PLACER MINING CLAIMS**

Remitter Name: GEORGE BERNIER
 Mailing Address: 5662 VINEVALE CIR.
 City, State, Zip: LAPALMA, CA, 90623

Check here if this is a change of address.

FOR COUNTY RECORDER'S USE

No. of claims: 5
 Total due BLM \$ 4030.00

- The maintenance fee may be paid by cash, check, money order, Bureau of Land Management (BLM) Declining Deposit Account, or credit card (VISA, American Express, Discover, or MasterCard). Payments must be remitted to the BLM State Office where your claim or site is recorded and received on or before September 1. If the payment is mailed, the envelope must be postmarked by a bona fide delivery service on or before September 1 and received at the proper BLM State Office within 15 calendar days after the due date. Payments may also be made by telephone using a credit card. A complete listing of BLM State Offices with their addresses and phone numbers can be found at <http://www.blm.gov>.
- The maintenance fee for the following claim(s) applies to the assessment year _____.

CLAIM NAME	BLM SERIAL NO.	ACRES IN CLAIM	PAYMENT DUE TO THE BLM (See Instructions on Page 2)
GOLDEN DRAGON #3	AMC 395808	140	\$ 1085.00
GOLDEN DRAGON #4	AMC 395809	140	\$ 1085.00
GOLDEN DRAGON	AMC 401292	160	\$ 1240.00
D.G. #1	AMC 406037	40	\$ 310.00
LOST PICK #5	AMC 413789	40	\$ 310.00


RECEIVED
 2011 MAR 31 A 9:28
 FEDERAL ARCHIVE

Use a separate sheet for additional claim names, serial numbers, and claimant names and addresses.

MAINTENANCE FEE PAYMENT

Claimant Name: GEORGE W. BERNIER
 Address: 5662 VINEVALE CIRCLE
 City: LAPALMA State: CA Zip: 90623
 Telephone: 714-995-3815
 E-mail address: DRGWB1@AOL.COM
 Signature: George W. Bernier

Check here if this is a change of address.



Duplicate

LINE NO.	AMC NUMBER	CLAIM/SITE NAME	COUNTY RECORDER DATA (If available)	TWP	RNG	SEC
1	395808	GOLDEN DRAGON #3		7N	4W	23
2	395809	GOLDEN DRAGON #4		7N	4W	26
3	401292	GOLDEN DRAGON		7N	4W	23
4	406037	D.G. # 1		7N	4W	26
5	413789	LOST PICK #5		7N	4W	12
6						
7						
8						
9						
10						

List additional claims on Form MCF114.

Bureau of Land Management
Arizona State Office
www.blm.gov/az/

No. of Claims*: _____ x \$155 = _____ Check No: _____ Init. _____ Receipt No.: _____ For BLM Use Only

* \$155 per lode mining claim, mill site, or tunnel site; and \$155 for each 20 acres or portion thereof for each placer mining claim.

Form: MCF112
 Revised July 2014

MAINTENANCE FEE PAYMENT

Claimant Name: GEORGE W. BERNIER
 Address: 5662 VINEVALG CIRCLE
 City: LAPALMA State: CA Zip: 90623
 Telephone: 714-995-3815
 E-mail address: DRGWB1@AOL.COM
 Signature: George W. Bernier

Check here if this is a change of address.

BLM
Date
Stamp

RECEIVED
BLM DISTRICT OFFICE
PHOENIX, ARIZONA
2011 AUG 31 A 8:29

Duplicate

LINE NO.	AMC NUMBER	CLAIM/SITE NAME	COUNTY RECORDER DATA (If available)	TWP	RNG	SEC
1	401242	THUNDER CANYON	MARICOPA CO. 2010-0502629	7N	4W	25
2	402556	THUNDER CANYON #4	MARICOPA CO. 2011-0020974	7N	4W	26
3	401240	RAINBOW'S END #5	MARICOPA CO. 2010-0502627	7N	3W	7
4	401241	RAINBOW'S END #8	MARICOPA CO. 2010-0502628	7N	3W	8
5	426090	RUDY	MARICOPA CO.	6N	3W	3
6						
7						
8						
9						
10						

List additional claims on Form MCF114.

No. of Claims*: _____ x \$155 = _____
 Check No: _____ Init. _____
 Receipt No.: _____
 For BLM Use Only

Bureau of Land Management
 Arizona State Office
www.blm.gov/az/

Form: MCF112
 Revised July 2014

* \$155 per lode mining claim, mill site, or tunnel site; and \$155 for each 20 acres or portion thereof for each placer mining claim.

UNITED STATES
DEPARTMENT OF THE INTERIOR
BUREAU OF LAND MANAGEMENT
**MAINTENANCE FEE PAYMENT FORM FOR
LODE CLAIMS, MILL SITES, AND TUNNEL SITES**

Remitter Name: GEORGE W. BERNIER
 Mailing Address: 5662 VINEVALE CIR
 City, State, Zip: LAPALMA, CA, 90623

Check here if this is a change of address.

FOR COUNTY RECORDER'S USE

No. of claims/sites 1
 x \$155 per claim/site
 Total due BLM \$ 155.00

- The maintenance fee may be paid by cash, check, money order, Bureau of Land Management (BLM) Declining Deposit Account, or credit card (VISA, American Express, Discover, or MasterCard). Payments must be remitted to the BLM State Office where your claim or site is recorded and received on or before September 1. If the payment is mailed, the envelope must be postmarked by a bona fide delivery service on or before September 1 and received at the proper BLM State Office within 15 calendar days after the due date. Payments may also be made by telephone using a credit card. A complete listing of BLM State Offices with their addresses and phone numbers can be found at <http://www.blm.gov>.
- The maintenance fee for the following claim(s)/site(s) applies to the assessment year _____.

CLAIM/SITE NAME	BLM SERIAL NO.
RUDY	AMC 426090

RECEIVED
 2011 AUG 31 A 8:29
 PHOENIX, ARIZONA


Use a separate sheet for additional claim/site names, serial numbers, and claimant names and addresses.

3967871

MAINTENANCE FEE PAYMENT

Claimant Name: GEORGE W. BERNIER
 Address: 5662 VINA VALE CIR
 City: LAPALMA State: CA Zip: 90623
 Telephone: 714-995-3815
 E-mail address: DRGW1@AOL.COM
 Signature: George W. Bernier

Check here if this is a change of address.



LINE NO.	AMC NUMBER	CLAIM/SITE NAME	COUNTY RECORDER DATA (If available)	TWP	RNG	SEC
1	426090	RUDY	MARICOPA CO.	6N	3W	3
2						
3						
4						
5						
6						
7						
8						
9						
10						

Duplicate

List additional claims on Form MCF114.

Bureau of Land Management
Arizona State Office
www.blm.gov/az/

No. of Claims*: _____ x \$155 = _____
Check No: _____ Init. _____
Receipt No.: _____
For BLM Use Only

* \$155 per lode mining claim, mill site, or tunnel site; and \$155 for each 20 acres or portion thereof for each placer mining claim.

Form: MCF112
 Revised July 2014

United States Department of the Interior
Bureau of Land Management
 DIV OF LANDS, MINRLS & ENERGY
 ONE N CENTRAL AVE
 PHOENIX, AZ 85004 -4427
 Phone: 602-417-9200

Receipt


No: 3967871

Transaction #: 4077767	
Date of Transaction: 08/31/2017	
ENTERED INTO COMPUTER	
CUSTOMER:	
GEORGE W BERNIER 5662 VINEVALE CIR LA PALMA, CA 90623-2114 US	(Ac 379) \$155 Refund Auth [unclear] ENTERED OCT 04 2017 PB

- 5580
 - 5425
 \$155 Refund

LINE #	QTY	DESCRIPTION	REMARKS	UNIT PRICE	TOTAL
1	1.00	LOCATABLE MINERALS / MINING CLAIMS- NOT NEW-UNADJUD, ONE AUTH NO. ONLY / MINING CLAIM MONEY RECEIVED CASES: AMC401242/\$5580.00	MAINT 2018/36 PD	- n/a -	5580.00
TOTAL:					\$5,580.00

PAYMENT INFORMATION			
1	AMOUNT:	155.00	
	TYPE:	CHECK	
	CHECK NO:	771	
	NAME:	BERNIER, GEORGE W 5662 VINEVALE CIR LA PALMA CA 90623-2114 US	
2	AMOUNT:	1395.00	POSTMARKED: N/A
	TYPE:	CHECK	RECEIVED: 08/31/2017
	CHECK NO:	772	
	NAME:	BERNIER, GEORGE W 5662 VINEVALE CIR LA PALMA CA 90623-2114 US	
3	AMOUNT:	4030.00	POSTMARKED: N/A
	TYPE:	CHECK	RECEIVED: 08/31/2017
	CHECK NO:	773	
	NAME:	BERNIER, GEORGE W 5662 VINEVALE CIR LA PALMA CA 90623-2114 US	



 \$155 over
 Refund

AMC401240

Authorized Date10/04/2017

Instructions to AccountsAZ BLM REFUND \$155 TO GEORGE W BERNIER; FOR
OVERPAYMENT OF MAINTENANCE FEES PAID, ON
AMC401242, RECEIPT #3967871. PB 602-417-9360.

Login ID5957

Entry Date10/04/2017

Total Amount\$155.00

**DEPARTMENT OF THE INTERIOR
BUREAU OF LAND MANAGEMENT
MINING CLAIMS**

(LIVE) Serial Register Page

Run Date/Time: 10/04/2017 06:44 AM

Page 1 of 1

01 10-21-1976;090STAT0090;43USC1744
Case Type 384201: PLACER CLAIM
Claim Name: THUNDER CANYON
Commodity :
Case Disposition: ACTIVE
Required Maintenance Fee: \$310.00

Total Acres
40.000

Serial Number
AMC401242
Lead File Number
AMC401240

Name & Address			Int Rel
BERNIER JOAN	5662 VINEVALE CIR	LA PALMA, CA 90623-2114	CLAIMANT
BERNIER GEORGE	5662 VINEVALE CIR	LA PALMA, CA 90623-2114	CLAIMANT

Mer Twp	Rng	Sec	Quadrant	District/Field Office	County
14	0070N	0040W	025 SW	HASSAYAMPA FO	MARICOPA

Act Date	Code	Action	Action Remarks	Receipt Number
05/29/2010	403	LOCATION DATE		
06/14/2010	395	RECORDATION NOTICE RECD	1	2152825
08/31/2017	782	MAINTENANCE FEE PAYMENT	2018;\$310	3967871
08/23/2016	782	MAINTENANCE FEE PAYMENT	2017;\$310	3638978
08/28/2015	782	MAINTENANCE FEE PAYMENT	2016;\$310	3382156
08/28/2014	782	MAINTENANCE FEE PAYMENT	2015;\$310	3117318
08/23/2013	682	MAINTENANCE FEE/\$140	2014;\$280	2864193
08/21/2012	682	MAINTENANCE FEE/\$140	2013;\$280	2636911
08/25/2011	682	MAINTENANCE FEE/\$140	2012	2414898
07/29/2010	682	MAINTENANCE FEE/\$140	2011	2179644
06/14/2010	484	LOCATION YEAR / MAINTENANCE	2010	2152825
10/04/2017	379	REFUND AUTHORIZED	\$155;OVERPAYMENT	3967871
08/31/2017	392	MONIES RECEIVED	\$155.00;1	3967871
03/01/2011	669	LAND STATUS CHECKED		
06/14/2010	501	ACCT ADV IN LEAD FILE	AMC401240-AMC401242;	

Line Nr Remarks

**NO WARRANTY IS MADE BY BLM
FOR USE OF THE DATA FOR
PURPOSES NOT INTENDED BY BLM**

Run Date: 08/28/17

Run Time: 12:44 PM

**DEPARTMENT OF THE INTERIOR
BUREAU OF LAND MANAGEMENT
MINING CLAIMS**

MC Maintenance Fees Paid Through the BLM Pay Portal

CBS Receipt: 3953899

Printed For Lead File # AMC395805

Agency Tracking ID: 1503497907

Assessment Year: 2018

Number of BLM Serial Nr: 3

Paid On: 08/23/2017

Total Amount Paid: \$465.00

Claim Name	BLM Serial No	Lead File No	Amount Paid
LOST PICK FAULT	AMC395813	AMC395805	\$155.00
TENACIOUS	AMC427444	AMC427444	\$155.00
FAULT INTERSECT	AMC437284	AMC437284	\$155.00

United States Department of the Interior
Bureau of Land Management
 BUSINESS & SUPPORT SVCS DIV
 ONE N CENTRAL AVE SUITE 800
 PHOENIX, AZ 85004 -4427
 Phone: 602-417-9200

Receipt

No: 3953899

Transaction #: 4063646	
Date of Transaction: 08/23/2017	
CUSTOMER:	
JAMES HAERR 5166 U.S. HWY. 89 SOUTH LIVINGSTON,MT 59047 US	

LINE #	QTY	DESCRIPTION	REMARKS	UNIT PRICE	TOTAL
1	1.00	LOCATABLE MINERALS / MINING CLAIMS- NOT NEW-UNADJUD,ONE AUTH NO. ONLY / MINING CLAIM MONEY RECEIVED CASES: AMC427444/\$465.00		- n/a -	465.00
TOTAL:					\$465.00

PAYMENT INFORMATION			
NOTE: Items will appear on credit card statement as "BLM O Mining Claim".			
1	AMOUNT:	465.00	POSTMARKED: N/A
	TYPE:	CREDIT CARD	RECEIVED: 08/23/2017
	NAME:	JAMES HAERR 5166 U.S. HWY. 89 SOUTH LIVINGSTON MT 59047 US	
	CARD NO:	XXXXXXXXXXXX4592	AUTH CODE: 023750
	NAME ON CARD:	JAMES HAERR	
	EXPIRES:	11/2019	
	SIGNATURE:		

REMARKS

This receipt was generated by the automated BLM Collections and Billing System and is a paper representation of a portion of the official electronic record contained therein.

UNITED STATES
DEPARTMENT OF THE INTERIOR
BUREAU OF LAND MANAGEMENT

395805

CREDIT CARD PAYMENT
For Mining Claim Maintenance Fee

THIS IS A CHANGE OF ADDRESS

TELEPHONE SUBMISSION - ACCURACY OF THE BELOW INFORMATION IS THE RESPONSIBILITY OF THE CLAIMANT/OWNER

NAME MARK ORILEY
ADDRESS 200-66 STREET NW
CITY SAUK RAPIDS STATE MN ZIP 56379
PHONE # 320 - 252-0475

SEND RECEIPT TO Above address
 Other (include Name and Mailing Address):

AMC NUMBER 395807 CLAIM/SITE NAME GOLDEN DRAGON #2

40
ACES

1 # of Claim/Site
x 155.00 Each
\$ 310.00 Total Charged MO (INITIALS)

RECEIPT # 4251401

DATE STAMP

ENTERED
SEP 04 2018
BY: RAM

RECEIVED
M AZ STATE OFFICE
2018 AUG 31 A 9:18
PHOENIX, ARIZONA

***** FOR OFFICIAL USE ONLY *****
DATE _____ INITIALS _____ VERIFIED _____

United States Department of the Interior
Bureau of Land Management
 DIV OF LANDS, MINRLS & ENERGY
 ONE N CENTRAL AVE
 PHOENIX, AZ 85004 -4427
 Phone: 602-417-9200

Receipt

No: 4251401

Transaction #: 4366910	
Date of Transaction: 08/31/2018	
CUSTOMER:	
MARK ORILEY 200 66TH ST NW SAUK RAPIDS, MN 56379-9504 US	

LINE #	QTY	DESCRIPTION	REMARKS	UNIT PRICE	TOTAL
1	1.00	LOCATABLE MINERALS / MINING CLAIMS- NOT NEW-UNADJUD, ONE AUTH NO. ONLY / MINING CLAIM MONEY RECEIVED CASES: AMC395807/\$310.00	2019 MAINT (1)	- n/a -	310.00
TOTAL:					\$310.00

PAYMENT INFORMATION			
NOTE: Items will appear on credit card statement as "Bureau of Land Mgmt CO".			
1	AMOUNT:	310.00	POSTMARKED: N/A
	TYPE:	CREDIT CARD	RECEIVED: 08/31/2018
	NAME:	ORILEY, MARK 200 66TH ST NW SAUK RAPIDS MN 56379-9504 US	
	CARD NO:	XXXXXXXXXXXX4088	AUTH CODE: 03190B
	NAME ON CARD:	MARK G O'RILEY	
	SIGNATURE:		

REMARKS

This receipt was generated by the automated BLM Collections and Billing System and is a paper representation of a portion of the official electronic record contained therein.

DEPARTMENT OF THE INTERIOR
BUREAU OF LAND MANAGEMENT
MINING CLAIMS

Run Date/Time: 8/20/2018

MC Maintenance Fees Paid Through the BLM Pay Portal
(by Date Paid)

Page 213 Of 316

CBS Receipt: 4235469

Printed For Lead File # AMC395805

Agency Tracking ID: 1534296092

Assessment Year: 2019

Paid On: 8/15/2018

Number of BLM Serial Nr: 3

Total Amount Paid: \$465.00

Claim Name	BLM Serial No	Lead File No	Amount Paid
LOST PICK FAULT	AMC395813	AMC395805	\$155.00
TENACIOUS	AMC427444	AMC427444	\$155.00
FAULT INTERSECT	AMC437284	AMC437284	\$155.00

United States Department of the Interior
Bureau of Land Management
 BUSINESS & SUPPORT SVCS DIV
 ONE N CENTRAL AVE SUITE 800
 PHOENIX, AZ 85004 -4427
 Phone: 602-417-9200

Receipt

No: 4235469

Transaction #: 4350830	
Date of Transaction: 08/14/2018	
CUSTOMER:	
JAMES HAERR 5166 U.S. HWY. 89 S. LIVINGSTON,MT 59047 US	

LINE #	QTY	DESCRIPTION	REMARKS	UNIT PRICE	TOTAL
1	1.00	LOCATABLE MINERALS / MINING CLAIMS- NOT NEW-UNADJUD,ONE AUTH NO. ONLY / MINING CLAIM MONEY RECEIVED CASES: AMC395813/\$465.00		- n/a -	465.00
TOTAL:					\$465.00

PAYMENT INFORMATION			
NOTE: Items will appear on credit card statement as "BLM O Mining Claim".			
1	AMOUNT:	465.00	POSTMARKED: N/A
	TYPE:	CREDIT CARD	RECEIVED: 08/14/2018
	NAME:	JAMES HAERR 5166 U.S. HWY. 89 S. LIVINGSTON MT 59047 US	
	CARD NO:	XXXXXXXXXXXX4592	AUTH CODE: 014199
	NAME ON CARD:	JAMES HAERR	
	SIGNATURE:		

REMARKS

This receipt was generated by the automated BLM Collections and Billing System and is a paper representation of a portion of the official electronic record contained therein.

DEPARTMENT OF THE INTERIOR
BUREAU OF LAND MANAGEMENT
MINING CLAIMS

Run Date/Time: 9/26/2018

MC Maintenance Fees Paid Through the BLM Pay Portal
(by Date Paid)

Page 2 Of 3

CBS Receipt: 4246835

Printed For Lead File # AMC395805

Agency Tracking ID: 1535410641

Assessment Year: 2019

Number of BLM Serial Nr: 2

Paid On: 8/27/2018

Total Amount Paid: \$620.00

Claim Name	BLM Serial No	Lead File No	Amount Paid
MATTHEW'S SPRING	AMC395812	AMC395805	\$310.00
CALAMITY CANYON #2	AMC429539	AMC429539	\$310.00

United States Department of the Interior

Bureau of Land Management
 BUSINESS & SUPPORT SVCS DIV
 ONE N CENTRAL AVE SUITE 800
 PHOENIX, AZ 85004 -4427
 Phone: 602-417-9200

Receipt

No: 4246835

Transaction #: 4362298	
Date of Transaction: 08/27/2018	
CUSTOMER:	
KLAUS GEORG FEDERLIN 6850 E CACTUS PATCH WAY SAHUARITA, AZ 85629 US	

LINE #	QTY	DESCRIPTION	REMARKS	UNIT PRICE	TOTAL
1	1.00	LOCATABLE MINERALS / MINING CLAIMS-NOT NEW-UNADJUD, ONE AUTH NO. ONLY / MINING CLAIM MONEY RECEIVED CASES: AMC395812/\$620.00		- n/a -	620.00
TOTAL:					\$620.00

PAYMENT INFORMATION				
NOTE: Items will appear on credit card statement as "BLM O Mining Claim".				
1	AMOUNT:	620.00	POSTMARKED:	N/A
	TYPE:	CREDIT CARD	RECEIVED:	08/27/2018
	NAME:	KLAUS GEORG FEDERLIN 6850 E CACTUS PATCH WAY SAHUARITA AZ 85629 US		
	CARD NO:	XXXXXXXXXXXX1153	AUTH CODE:	095475
	NAME ON CARD:	KLAUS GEORG FEDERLIN		
	SIGNATURE:			

REMARKS

This receipt was generated by the automated BLM Collections and Billing System and is a paper representation of a portion of the official electronic record contained therein.



United States Department of the Interior



BUREAU OF LAND MANAGEMENT
Arizona State Office
One North Central Avenue, Suite 800
Phoenix, Arizona 85004-4427
www.blm.gov/az/

NOV 2 8 2018

In Reply Refer To:
3830 (9200) RM
AMC395805, AMC401292, AMC416165

CERTIFIED MAIL - RETURN RECEIPT REQUESTED No. 9214 8901 9403 8375 5120 63

DECISION

SHEILA BIGELOW : This decision affects those claims
PO BOX 1887 : shown in the block below.
PORT ANGELES, WA 98362-0282 :

AMC395808, AMC395809, AMC401292, AMC416166
GOLDEN DRAGON #3, GOLDEN DRAGON #4, GOLDEN DRAGON, GOLD FINGER #2

MINING CLAIMS DECLARED FORFEITED

The mining claims listed above have been declared forfeited as of September 1, 2018, for failure to timely file the required maintenance fee payment or small miner's maintenance fee waiver (waiver).

Claimants are required to pay an annual non-refundable maintenance fee of \$155 per 20 acres or portion thereof, or submit a waiver, on or before September 1 of each year. These requirements were established by 30 U.S.C. 28f-1, as amended, and 43 CFR 3834 and 3835.

Our records do not show receipt of a maintenance fee payment or small miner waiver filed on or before the due date. Therefore, the claims listed above are forfeited.

Reclamation Requirements

This decision does not relieve you of the liability for reclamation of all areas disturbed by your activities on lands covered by the subject mining claim(s) and/or site(s). After you complete the reclamation, you must notify the authorized officer of the appropriate surface managing agency so that the authorized officer may conduct a final site inspection and determine whether you may be released from liability. If you fail to reclaim the land to the satisfaction of the authorized

officer, the surface management agency may cite you for noncompliance under its surface management regulations. For land administered by the Bureau of Land Management (BLM), if you fail to reclaim the land to the satisfaction of the authorized officer as required in 43 CFR Subpart 3809, the BLM will issue an order of noncompliance under 43 CFR 3809.601(a). If you fail to comply with the non-compliance order, BLM may take further action under 43 CFR 3809.604. Failure to conduct reclamation is a prohibited act that may subject you to criminal penalties. See 43 CFR 3809.605(h) and 43 CFR 3809.700.

Appeal Procedures

This decision may be appealed to the Interior Board of Land Appeals, Office of the Secretary, in accordance with the regulations contained in 43 CFR, Part 4, and the enclosed Form 1842-1. If an appeal is taken, your notice of appeal must be filed in this office (at the above address) within 30 days from receipt of this decision. The appellant has the burden of showing that the decision appealed from is in error.

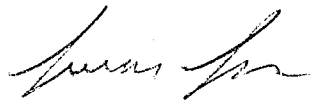
If you wish to file a petition pursuant to regulation 43 CFR 4.21 (58 FR 4939, January 19, 1993) for a stay of the effectiveness of this decision during the time that your appeal is being reviewed by the Board, the petition for a stay must accompany your notice of appeal. A petition for a stay is required to show sufficient justification based on the standards listed below. Copies of the notice of appeal and petition for a stay **must** also be submitted to each party named in this decision and to the Interior Board of Land Appeals and to the appropriate Office of the Solicitor (see 43 CFR 4.413) at the same time the original documents are filed with this office. If you request a stay, you have the burden of proof to demonstrate that a stay should be granted.

Standards for Obtaining a Stay

Except as otherwise provided by law or other pertinent regulation, a petition for a stay of a decision pending appeal shall show sufficient justification based on the following standards:

- (1) The relative harm to the parties if the stay is granted or denied,
- (2) The likelihood of the appellant's success on the merits,
- (3) The likelihood of immediate and irreparable harm if the stay is not granted, and
- (4) Whether the public interest favors granting the stay.

Please include your AMC serial number(s) on all correspondence. If additional information is required, please call ReAnn Myers at 602-417-9413.



Lucas Lucero
Deputy State Director
Lands, Minerals, and Energy Division

Enclosure



Date Produced: 12/31/2018

ConnectSuite Inc.:

The following is the delivery information for Certified Mail™/RRE item number 9214 8901 9403 8375 5120 63. Our records indicate that this item was delivered on 12/27/2018 at 01:46 p.m. in PORT ANGELES, WA 98362. The scanned image of the recipient information is provided below.

Signature of Recipient :

Sheila Bigelow
Sheila Bigelow

Address of Recipient :

PO Box 1887

Thank you for selecting the Postal Service for your mailing needs. If you require additional assistance, please contact your local post office or Postal Service representative.

Sincerely,
United States Postal Service

The customer reference number shown below is not validated or endorsed by the United States Postal Service. It is solely for customer use.

Customer Reference Number: C1098046.6314841



United States Department of the Interior



BUREAU OF LAND MANAGEMENT

Arizona State Office

One North Central Avenue, Suite 800

Phoenix, Arizona 85004-4427

www.blm.gov/az/

NOV 28 2018

In Reply Refer To:

3830 (9200) RM

AMC395805, AMC401292

CERTIFIED MAIL - RETURN RECEIPT REQUESTED No. 9214 8901 9403 8375 5120 18

DECISION

JOAN BERNIER	:	This decision affects those claims
5662 VINEVALE CIR	:	shown in the block below.
LA PALMA, CA 90623-2114	:	

AMC395808, AMC395809, AMC401292
 GOLDEN DRAGON #3, GOLDEN DRAGON #4, GOLDEN DRAGON

MINING CLAIMS DECLARED FORFEITED

The mining claims listed above have been declared forfeited as of September 1, 2018, for failure to timely file the required maintenance fee payment or small miner's maintenance fee waiver (waiver).

Claimants are required to pay an annual non-refundable maintenance fee of \$155 per 20 acres or portion thereof, or submit a waiver, on or before September 1 of each year. These requirements were established by 30 U.S.C. 28f-1, as amended, and 43 CFR 3834 and 3835.

Our records do not show receipt of a maintenance fee payment or small miner waiver filed on or before the due date. Therefore, the claims listed above are forfeited.

Reclamation Requirements

This decision does not relieve you of the liability for reclamation of all areas disturbed by your activities on lands covered by the subject mining claim(s) and/or site(s). After you complete the reclamation, you must notify the authorized officer of the appropriate surface managing agency so that the authorized officer may conduct a final site inspection and determine whether you may be released from liability. If you fail to reclaim the land to the satisfaction of the authorized

2

officer, the surface management agency may cite you for noncompliance under its surface management regulations. For land administered by the Bureau of Land Management (BLM), if you fail to reclaim the land to the satisfaction of the authorized officer as required in 43 CFR Subpart 3809, the BLM will issue an order of noncompliance under 43 CFR 3809.601(a). If you fail to comply with the non-compliance order, BLM may take further action under 43 CFR 3809.604. Failure to conduct reclamation is a prohibited act that may subject you to criminal penalties. See 43 CFR 3809.605(h) and 43 CFR 3809.700.

Appeal Procedures

This decision may be appealed to the Interior Board of Land Appeals, Office of the Secretary, in accordance with the regulations contained in 43 CFR, Part 4, and the enclosed Form 1842-1. If an appeal is taken, your notice of appeal must be filed in this office (at the above address) within 30 days from receipt of this decision. The appellant has the burden of showing that the decision appealed from is in error.


If you wish to file a petition pursuant to regulation 43 CFR 4.21 (58 FR 4939, January 19, 1993) for a stay of the effectiveness of this decision during the time that your appeal is being reviewed by the Board, the petition for a stay must accompany your notice of appeal. A petition for a stay is required to show sufficient justification based on the standards listed below. Copies of the notice of appeal and petition for a stay must also be submitted to each party named in this decision and to the Interior Board of Land Appeals and to the appropriate Office of the Solicitor (see 43 CFR 4.413) at the same time the original documents are filed with this office. If you request a stay, you have the burden of proof to demonstrate that a stay should be granted.

Standards for Obtaining a Stay

Except as otherwise provided by law or other pertinent regulation, a petition for a stay of a decision pending appeal shall show sufficient justification based on the following standards:

- (1) The relative harm to the parties if the stay is granted or denied,
- (2) The likelihood of the appellant's success on the merits,
- (3) The likelihood of immediate and irreparable harm if the stay is not granted, and
- (4) Whether the public interest favors granting the stay.

Please include your AMC serial number(s) on all correspondence. If additional information is required, please call RéAnn Myers at 602-417-9413.



Lucas Lucero
Deputy State Director
Lands, Minerals, and Energy Division

Enclosure



Date Produced: 12/10/2018

ConnectSuite Inc.:

The following is the delivery information for Certified Mail™/RRE item number 9214 8901 9403 8375 5120 18. Our records indicate that this item was delivered on 12/03/2018 at 04:06 p.m. in LA PALMA, CA 90623. The scanned image of the recipient information is provided below.

Signature of Recipient :

A handwritten signature in black ink, appearing to be "J. [unclear]". The signature is written in a cursive style with a large initial "J" and a long horizontal stroke.

Address of Recipient :

A handwritten address in black ink, consisting of a single line of text that is mostly illegible due to the cursive style.

Thank you for selecting the Postal Service for your mailing needs. If you require additional assistance, please contact your local post office or Postal Service representative.

Sincerely,
United States Postal Service

The customer reference number shown below is not validated or endorsed by the United States Postal Service. It is solely for customer use.

Customer Reference Number: C1098046.6314836



United States Department of the Interior



BUREAU OF LAND MANAGEMENT

Arizona State Office

One North Central Avenue, Suite 800

Phoenix, Arizona 85004-4427

www.blm.gov/az/

NOV 20 2018

In Reply Refer To:

3830 (9200) RM

AMC395805, AMC401292, AMC406036, AMC413789

CERTIFIED MAIL - RETURN RECEIPT REQUESTED No. 9214 8901 9403 8375 5120 01

DECISION

GEORGE BERNIER	:	This decision affects those claims
5662 VINEVALE CIR	:	shown in the block below.
LA PALMA, CA 90623-2114	:	

AMC395808, AMC395809, AMC401292, AMC406037, AMC413789
 GOLDEN DRAGON #3, GOLDEN DRAGON #4, GOLDEN DRAGON, D.G. #1, LOST PICK
 #5

MINING CLAIMS DECLARED FORFEITED

The mining claims listed above have been declared forfeited as of September 1, 2018, for failure to timely file the required maintenance fee payment or small miner's maintenance fee waiver (waiver).

Claimants are required to pay an annual non-refundable maintenance fee of \$155 per 20 acres or portion thereof, or submit a waiver, on or before September 1 of each year. These requirements were established by 30 U.S.C. 28f-1, as amended, and 43 CFR 3834 and 3835.

Our records do not show receipt of a maintenance fee payment or small miner waiver filed on or before the due date. Therefore, the claims listed above are forfeited.

Reclamation Requirements

This decision does not relieve you of the liability for reclamation of all areas disturbed by your activities on lands covered by the subject mining claim(s) and/or site(s). After you complete the reclamation, you must notify the authorized officer of the appropriate surface managing agency so that the authorized officer may conduct a final site inspection and determine whether you may

be released from liability. If you fail to reclaim the land to the satisfaction of the authorized officer, the surface management agency may cite you for noncompliance under its surface management regulations. For land administered by the Bureau of Land Management (BLM), if you fail to reclaim the land to the satisfaction of the authorized officer as required in 43 CFR Subpart 3809, the BLM will issue an order of noncompliance under 43 CFR 3809.601(a). If you fail to comply with the non-compliance order, BLM may take further action under 43 CFR 3809.604. Failure to conduct reclamation is a prohibited act that may subject you to criminal penalties. See 43 CFR 3809.605(h) and 43 CFR 3809.700.

Appeal Procedures

This decision may be appealed to the Interior Board of Land Appeals, Office of the Secretary, in accordance with the regulations contained in 43 CFR, Part 4, and the enclosed Form 1842-1. If an appeal is taken, your notice of appeal must be filed in this office (at the above address) within 30 days from receipt of this decision. The appellant has the burden of showing that the decision appealed from is in error.

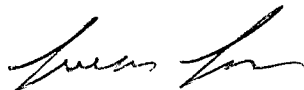
If you wish to file a petition pursuant to regulation 43 CFR 4.21 (58 FR 4939, January 19, 1993) for a stay of the effectiveness of this decision during the time that your appeal is being reviewed by the Board, the petition for a stay must accompany your notice of appeal. A petition for a stay is required to show sufficient justification based on the standards listed below. Copies of the notice of appeal and petition for a stay **must** also be submitted to each party named in this decision and to the Interior Board of Land Appeals and to the appropriate Office of the Solicitor (see 43 CFR 4.413) at the same time the original documents are filed with this office. If you request a stay, you have the burden of proof to demonstrate that a stay should be granted.

Standards for Obtaining a Stay

Except as otherwise provided by law or other pertinent regulation, a petition for a stay of a decision pending appeal shall show sufficient justification based on the following standards:

- (1) The relative harm to the parties if the stay is granted or denied,
- (2) The likelihood of the appellant's success on the merits,
- (3) The likelihood of immediate and irreparable harm if the stay is not granted, and
- (4) Whether the public interest favors granting the stay.

Please include your AMC serial number(s) on all correspondence. If additional information is required, please call RéAnn Myers at 602-417-9413.



Lucas Lucero
Deputy State Director
Lands, Minerals and Energy Division

Enclosure



Date Produced: 12/10/2018

ConnectSuite Inc.:

The following is the delivery information for Certified Mail™/RRE item number 9214 8901 9403 8375 5120 01. Our records indicate that this item was delivered on 12/03/2018 at 04:06 p.m. in LA PALMA, CA 90623. The scanned image of the recipient information is provided below.

Signature of Recipient :

A handwritten signature in black ink, appearing to be "J. [unclear]". The signature is written in a cursive style with a large initial "J" and a wavy line at the end.

Address of Recipient :

A handwritten address in black ink, appearing to be "LA PALMA, CA". The address is written in a cursive style with a wavy line at the end.

Thank you for selecting the Postal Service for your mailing needs. If you require additional assistance, please contact your local post office or Postal Service representative.

Sincerely,
United States Postal Service

The customer reference number shown below is not validated or endorsed by the United States Postal Service. It is solely for customer use.

Customer Reference Number: C1098046.6314835



United States Department of the Interior



BUREAU OF LAND MANAGEMENT
Arizona State Office
One North Central Avenue, Suite 800
Phoenix, Arizona 85004-4427
www.blm.gov/az/

NOV 28 2018

In Reply Refer To:

3830 (9200) RM

AMC395805, AMC401292, AMC416165

CERTIFIED MAIL - RETURN RECEIPT REQUESTED No. 9214 8901 9403 8375 5120 32

DECISION

CAMERON BIGELOW	:	This decision affects those claims
PO BOX 138	:	shown in the block below.
WITTMANN, AZ 85361-0138	:	

AMC395808, AMC395809, AMC401292, AMC416166
GOLDEN DRAGON #3, GOLDEN DRAGON #4, GOLDEN DRAGON, GOLD FINGER #2

MINING CLAIMS DECLARED FORFEITED

The mining claims listed above have been declared forfeited as of September 1, 2018, for failure to timely file the required maintenance fee payment or small miner's maintenance fee waiver (waiver).

Claimants are required to pay an annual non-refundable maintenance fee of \$155 per 20 acres or portion thereof, or submit a waiver, on or before September 1 of each year. These requirements were established by 30 U.S.C. 28f-I, as amended, and 43 CFR 3834 and 3835.

Our records do not show receipt of a maintenance fee payment or small miner waiver filed on or before the due date. Therefore, the claims listed above are forfeited.

Reclamation Requirements

This decision does not relieve you of the liability for reclamation of all areas disturbed by your activities on lands covered by the subject mining claim(s) and/or site(s). After you complete the reclamation, you must notify the authorized officer of the appropriate surface managing agency so that the authorized officer may conduct a final site inspection and determine whether you may be released from liability. If you fail to reclaim the land to the satisfaction of the authorized

officer, the surface management agency may cite you for noncompliance under its surface management regulations. For land administered by the Bureau of Land Management (BLM), if you fail to reclaim the land to the satisfaction of the authorized officer as required in 43 CFR Subpart 3809, the BLM will issue an order of noncompliance under 43 CFR 3809.601(a). If you fail to comply with the non-compliance order, BLM may take further action under 43 CFR 3809.604. Failure to conduct reclamation is a prohibited act that may subject you to criminal penalties. See 43 CFR 3809.605(h) and 43 CFR 3809.700.

Appeal Procedures

This decision may be appealed to the Interior Board of Land Appeals, Office of the Secretary, in accordance with the regulations contained in 43 CFR, Part 4, and the enclosed Form 1842-1. If an appeal is taken, your notice of appeal must be filed in this office (at the above address) within 30 days from receipt of this decision. The appellant has the burden of showing that the decision appealed from is in error.

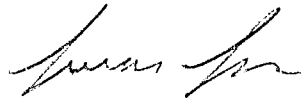
If you wish to file a petition pursuant to regulation 43 CFR 4.21 (58 FR 4939, January 19, 1993) for a stay of the effectiveness of this decision during the time that your appeal is being reviewed by the Board, the petition for a stay must accompany your notice of appeal. A petition for a stay is required to show sufficient justification based on the standards listed below. Copies of the notice of appeal and petition for a stay must also be submitted to each party named in this decision and to the Interior Board of Land Appeals and to the appropriate Office of the Solicitor (see 43 CFR 4.413) at the same time the original documents are filed with this office. If you request a stay, you have the burden of proof to demonstrate that a stay should be granted.

Standards for Obtaining a Stay

Except as otherwise provided by law or other pertinent regulation, a petition for a stay of a decision pending appeal shall show sufficient justification based on the following standards:

- (1) The relative harm to the parties if the stay is granted or denied,
- (2) The likelihood of the appellant's success on the merits,
- (3) The likelihood of immediate and irreparable harm if the stay is not granted, and
- (4) Whether the public interest favors granting the stay.

Please include your AMC serial number(s) on all correspondence. If additional information is required, please call RéAnn Myers at 602-417-9413.



Lucas Lucero
Deputy State Director
Lands, Minerals, and Energy Division

Enclosure



Date Produced: 12/10/2018

ConnectSuite Inc.:

The following is the delivery information for Certified Mail™/RRE item number 9214 8901 9403 8375 5120 32. Our records indicate that this item was delivered on 12/04/2018 at 12:51 p.m. in PHOENIX, AZ 85004. The scanned image of the recipient information is provided below.

Signature of Recipient :

www.usps.com/recovery	
Delivery Section	
Signature	X Rita J. Hunter
Printed Name	Rita L Hunter c/o Bureau of Land Management

Address of Recipient :

Delivery Address	1 N CENTRAL STE SAND
------------------	----------------------

Thank you for selecting the Postal Service for your mailing needs. If you require additional assistance, please contact your local post office or Postal Service representative.

Sincerely,
United States Postal Service

The customer reference number shown below is not validated or endorsed by the United States Postal Service. It is solely for customer use.

Customer Reference Number: C1098046.6314838

9200 AM 395805 : RM
401292
416165

CERTIFIED MAIL™

US Department of the Interior
Bureau of Land Management
1 N Central Ave Ste 800
Phoenix, AZ 85004

USPS CERTIFIED MAIL



- Undeliverable as Addressed
- Moved, Left No Address
- Unclaimed
- Refused
- Attempted, Not Known
- No Such Street
- No Such Number
- No Recipient

CAMERON BIGELOW
PO BOX 138
WITTMANN AZ 85361-0138

853610138 0001
85004>4427

PHOENIX, ARIZONA

2018 JAN 28 A 10:04

RECEIVED ZIP 85004
CAMERON STATE 041114101433

neopost
12/04/2018
US POSTAGE
\$05.630
US OFFICIAL MAIL
\$300 Penalty
For Private Use

FIRST NOTICE FEB 8 2018

NIXIE 850 DE 1 0001/07/19
RETURN TO SENDER
UNCLAIMED
UNABLE TO FORWARD
BC: 85004442700 *0614-04113-05-00



United States Department of the Interior

BUREAU OF LAND MANAGEMENT
Arizona State Office
One North Central Avenue, Suite 800
Phoenix, Arizona 85004-4427
www.blm.gov/az/



NOV 28 2018

In Reply Refer To:
3830 (9200) RM
AMC395805, AMC401292

CERTIFIED MAIL - RETURN RECEIPT REQUESTED No. 9214 8901 9403 8375 5120 49

DECISION

ERIN AND MEGAN BIGELOW : This decision affects those claims
PO BOX 138 : shown in the block below.
WITTMANN, AZ 85361-0138 :

AMC395808, AMC395809, AMC401292
GOLDEN DRAGON #3, GOLDEN DRAGON #4, GOLDEN DRAGON

MINING CLAIMS DECLARED FORFEITED

The mining claims listed above have been declared forfeited as of September 1, 2018, for failure to timely file the required maintenance fee payment or small miner's maintenance fee waiver (waiver).

Claimants are required to pay an annual non-refundable maintenance fee of \$155 per 20 acres or portion thereof, or submit a waiver, on or before September 1 of each year. These requirements were established by 30 U.S.C. 28f-1, as amended, and 43 CFR 3834 and 3835.

Our records do not show receipt of a maintenance fee payment or small miner waiver filed on or before the due date. Therefore, the claims listed above are forfeited.

Reclamation Requirements

This decision does not relieve you of the liability for reclamation of all areas disturbed by your activities on lands covered by the subject mining claim(s) and/or site(s). After you complete the reclamation, you must notify the authorized officer of the appropriate surface managing agency so that the authorized officer may conduct a final site inspection and determine whether you may be released from liability. If you fail to reclaim the land to the satisfaction of the authorized

officer, the surface management agency may cite you for noncompliance under its surface management regulations. For land administered by the Bureau of Land Management (BLM), if you fail to reclaim the land to the satisfaction of the authorized officer as required in 43 CFR Subpart 3809, the BLM will issue an order of noncompliance under 43 CFR 3809.601(a). If you fail to comply with the non-compliance order, BLM may take further action under 43 CFR 3809.604. Failure to conduct reclamation is a prohibited act that may subject you to criminal penalties. See 43 CFR 3809.605(h) and 43 CFR 3809.700.

Appeal Procedures

This decision may be appealed to the Interior Board of Land Appeals, Office of the Secretary, in accordance with the regulations contained in 43 CFR, Part 4, and the enclosed Form 1842-1. If an appeal is taken, your notice of appeal must be filed in this office (at the above address) within 30 days from receipt of this decision. The appellant has the burden of showing that the decision appealed from is in error.


If you wish to file a petition pursuant to regulation 43 CFR 4.21 (58 FR 4939, January 19, 1993) for a stay of the effectiveness of this decision during the time that your appeal is being reviewed by the Board, the petition for a stay must accompany your notice of appeal. A petition for a stay is required to show sufficient justification based on the standards listed below. Copies of the notice of appeal and petition for a stay must also be submitted to each party named in this decision and to the Interior Board of Land Appeals and to the appropriate Office of the Solicitor (see 43 CFR 4.413) at the same time the original documents are filed with this office. If you request a stay, you have the burden of proof to demonstrate that a stay should be granted.

Standards for Obtaining a Stay

Except as otherwise provided by law or other pertinent regulation, a petition for a stay of a decision pending appeal shall show sufficient justification based on the following standards:

- (1) The relative harm to the parties if the stay is granted or denied,
- (2) The likelihood of the appellant's success on the merits,
- (3) The likelihood of immediate and irreparable harm if the stay is not granted, and
- (4) Whether the public interest favors granting the stay.

Please include your AMC serial number(s) on all correspondence. If additional information is required, please call RéAnn Myers at 602-417-9413.



Lucas Lucero
Deputy State Director
Lands, Minerals, and Energy Division

Enclosure

9200: AMC 375805; RM
401 292

CERTIFIED MAIL™

USPS CERTIFIED MAIL

US Department of the Interior
Bureau of Land Management
1 N Central Ave Ste 800
Phoenix, AZ 85004



RECEIVED
BLM AZ STATE OFFICE
2010 DEC - 7 10 11 P 2:49
PHOENIX, ARIZONA

FIRST NOTICE
SECOND NOTICE

ERIN AND MEGAN BIGELOW
PO BOX 138
WITTMANN AZ 85361-0138

NIXIE 850 7E 1 8612/04/18

RETURN TO SENDER
NOT DELIVERABLE AS ADDRESSED
UNABLE TO FORWARD

BC: 85004442700 *0614-07635-30-00



85361-0138 85361

DEPARTMENT OF THE INTERIOR
BUREAU OF LAND MANAGEMENT
MINING CLAIMS

Run Date/Time: 9/11/2018

MC Maintenance Fees Paid Through the BLM Pay Portal
(by Date Paid)

Page 346 Of 723

CBS Receipt: 4246835

Printed For Lead File # AMC395805

Agency Tracking ID: 1535410641

Assessment Year: 2019

Paid On: 8/27/2018

Number of BLM Serial Nr: 2

Total Amount Paid: \$620.00

Claim Name	BLM Serial No	Lead File No	Amount Paid
MATTHEW'S SPRING	AMC395812	AMC395805	\$310.00
CALAMITY CANYON #2	AMC429539	AMC429539	\$310.00

United States Department of the Interior

Bureau of Land Management
 BUSINESS & SUPPORT SVCS DIV
 ONE N CENTRAL AVE SUITE 800
 PHOENIX, AZ 85004 -4427
 Phone: 602-417-9200

Receipt

No: 4246835

Transaction #: 4362298	
Date of Transaction: 08/27/2018	
CUSTOMER:	
KLAUS GEORG FEDERLIN 6850 E CACTUS PATCH WAY SAHUARITA, AZ 85629 US	

LINE #	QTY	DESCRIPTION	REMARKS	UNIT PRICE	TOTAL
1	1.00	LOCATABLE MINERALS / MINING CLAIMS-NOT NEW-UNADJUD, ONE AUTH NO. ONLY / MINING CLAIM MONEY RECEIVED CASES: AMC395812/\$620.00		- n/a -	620.00
TOTAL:					\$620.00

PAYMENT INFORMATION				
NOTE: Items will appear on credit card statement as "BLM O Mining Claim".				
1	AMOUNT:	620.00	POSTMARKED:	N/A
	TYPE:	CREDIT CARD	RECEIVED:	08/27/2018
	NAME:	KLAUS GEORG FEDERLIN 6850 E CACTUS PATCH WAY SAHUARITA AZ 85629 US		
	CARD NO:	XXXXXXXXXXXX1153	AUTH CODE:	095475
	NAME ON CARD:	KLAUS GEORG FEDERLIN		
	SIGNATURE:			

REMARKS

This receipt was generated by the automated BLM Collections and Billing System and is a paper representation of a portion of the official electronic record contained therein.

UNITED STATES
DEPARTMENT OF THE INTERIOR
BUREAU OF LAND MANAGEMENT

AMC 395805

CREDIT CARD PAYMENT
For Mining Claim Maintenance Fee

THIS IS A CHANGE OF ADDRESS

TELEPHONE SUBMISSION - ACCURACY OF THE BELOW INFORMATION IS THE RESPONSIBILITY OF THE CLAIMANT/OWNER

NAME James Haerr
ADDRESS 5166 Hwy 89 S.
CITY Livingston STATE MT ZIP 59047
PHONE # 406 - 322-4834

SEND RECEIPT TO Above address
 Other (Include Name and Mailing Address):

AMC NUMBER 395813 ^{40 acres} CLAIM/SITE NAME _____

ENTERED
SEP 03 2014

BY: JB

1 # of Claim/Site
x 155.00 Each
\$ 310 Total Charged JML (INITIALS)

RECEIPT # 3115568

DATE STAMP

RECEIVED
BLM AZ STATE OFFICE
2014 AUG 28 A 11: 23
PHOENIX, ARIZONA

***** FOR OFFICIAL USE ONLY *****

DATE _____ INITIALS _____ VERIFIED _____

United States Department of the Interior
Bureau of Land Management
 LANDS/RECREATION & PLANNING
 ONE N CENTRAL AVE
 PHOENIX, AZ 85004 -2203
 Phone: 602-417-9200

Receipt

No: 3115568

Transaction #: 3207306	
Date of Transaction: 08/28/2014	
CUSTOMER: ENTERED INTO COMPUTER	
JAMES HAERR 5166 HWY 89 SOUTH LIVINGSTON,MT 59047 US	SEP 03 2014 <i>JB</i>

LINE #	QTY	DESCRIPTION	REMARKS	UNIT PRICE	TOTAL
1	1.00	LOCATABLE MINERALS / MINING CLAIMS- NOT NEW-UNADJUD,ONE AUTH NO. ONLY / MINING CLAIM MONEY RECEIVED CASES: AMC395813/\$310.00	MAINT 20151	- n/a -	310.00
TOTAL:					\$310.00

PAYMENT INFORMATION			
NOTE: Items will appear on credit card statement as "Bureau of Land Mgmt CO".			
1	AMOUNT:	310.00	POSTMARKED: N/A
	TYPE:	CREDIT CARD	RECEIVED: 08/28/2014
	NAME:	HAERR, JAMES 5166 HWY 89 SOUTH LIVINGSTON MT 59047 US	
	CARD NO:	XXXXXXXXXXXX8602	AUTH CODE: 02855B
	NAME ON CARD:	JAMES HAERR	
	EXPIRES:	03/2016	
	SIGNATURE:		

REMARKS

This receipt was generated by the automated BLM Collections and Billing System and is a paper representation of a portion of the official electronic record contained therein.

Amc 395805

413935

413536

499
ENTERED

ACCP 07/28/14 RAM

MAINTENANCE FEE PAYMENT

Claimant Name: MIKE A. RANDOLPH
Address: 26383 BASE LINE ST
City: HIGHLAND State: CA Zip: 92346
Telephone: 909-425-8400
E-mail address: MIKE@CIBCGLOBAL.COM
Signature: _____

RECEIVED
BLM ARIZONA OFFICE
2014 JUL 24 P 3:19
PHOENIX, ARIZONA
BLM Date Stamp

Check here if this is a change of address.

LINE NO.	AMC NUMBER	CLAIM/SITE NAME	COUNTY RECORDER DATA (If available)	TWP	RNG	SEC	
1	395805	DOMINGO'S GOLD		1N	4W	24	30.00
2	413955	MEXICAN		23N	19W	21	15.00
3	413544	GOLD MASTER		27N	21W	34	15.00
4							
5		ADDITIONAL FEES	EFFECTIVE 6/30/14				
6							
7							
8							
9							
10							

List additional claims on Form MCF114.

Bureau of Land Management
Arizona State Office
www.blm.gov/az/

No. of Claims: 3 x \$140 = \$420.00
Check No: 21160 Init. CAH
Receipt No.: 3084929
For BLM Use Only

Form: MCF112
Revised July 2009

This form is available from the Arizona Department of Mines and Mineral Resources and may be reproduced.

ENTERED
JUL 28 2014
BY: RAM



SN BERNARDINO CA 924

22 JUL 2014 PM 6 L

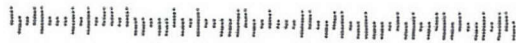
RECEIVED
BLM AZ STATE OFFICE

2014 JUL 24 P 2: 56

PHOENIX, ARIZONA



85004442700





SN BERNARDINO CA 924

22 JUL 2014 PM 6 L

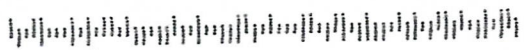
RECEIVED
BLM AZ STATE OFFICE

2014 JUL 24 P 2:56

PHOENIX, ARIZONA



85004442700



United States Department of the Interior
Bureau of Land Management
 LANDS/RECREATION & PLANNING
 ONE N CENTRAL AVE
 PHOENIX, AZ 85004 -2203
 Phone: 602-417-9200



Receipt

No: 3084929

Transaction #: 3176252	
Date of Transaction: 07/25/2014	
CUSTOMER:	
MIKE A RANDOLPH 26383 BASELINE ST HIGHLAND, CA 92346-2802 US	

LINE #	QTY	DESCRIPTION	REMARKS	UNIT PRICE	TOTAL
1	1.00	LOCATABLE MINERALS / MINING CLAIMS-NOT NEW-UNADJUD, ONE AUTH NO. ONLY / MINING CLAIM MONEY RECEIVED CASES: AMC395805/\$60.00	ADD'L MAINT FEE PYMNT (3) 2015	- n/a -	60.00
TOTAL:					\$60.00

PAYMENT INFORMATION					
1	AMOUNT:	60.00	POSTMARKED:	07/22/2014	
	TYPE:	CHECK	RECEIVED:	07/24/2014	
	CHECK NO:	2160			
	NAME:	SAGEBRUSH INVESTMENTS LLC 26383 BASELINE ST HIGHLAND CA 92346-2802 US			

REMARKS

This receipt was generated by the automated BLM Collections and Billing System and is a paper representation of a portion of the official electronic record contained therein.

AMC 395805
413935
413536

MAINTENANCE FEE PAYMENT

Claimant Name: MIKE A. RANDOLPH
 Address: 26383 BASELINE ST
 City: HIGHLAND State: CA Zip: 92346
 Telephone: 909-425-8400
 E-mail address: MIKE@PTA5DEGLOBAL.NET
 Signature: [Signature]

RECEIVED
 BLM AZ STATE OFFICE
 Date
 Stamp: 2014 JUN 26 P 3:00
 PHOENIX, ARIZONA

Check here if this is a change of address.

LINE NO.	AMC NUMBER	CLAIM/SITE NAME	COUNTY RECORDER DATA (If available)	TWP	RNG	SEC
1	395805	DOMINGO'S GOLD		1N	4W	24
2	413955	MEXICAN		23N	19W	21
3	413544	GOLD MASTER		27N	21W	34
4						
5						
6						
7						
8						
9						
10						

286.00
140.00
140.00

List additional claims on Form MCF114.

Bureau of Land Management
 Arizona State Office
 www.blm.gov/az/


No. of Claims: 3 x \$140 = \$560.00
 Check No: 2154 Init. ASH
 Receipt No.: 3064926
 For BLM Use Only

Form: MCF112
 Revised July 2009

This form is available from the Arizona Department of Mines and Mineral Resources and may be reproduced.

ENTERED
 JUN 30 2014
 BY: RAM



85004442700



RECEIVED
BLM AZ STATE OFFICE

2014 JUN 26 P 3:00


PHOENIX, ARIZONA



24 JUN 2014 PM 4 T

SN BERNARDINO CA 924








85004442700

RECEIVED
BLM AZ STATE OFFICE

2014 JUN 26 P 3:00

PHOENIX, ARIZONA



24 JUN 2014 PM 4 L

SN BERNARDINO CA 924

United States Department of the Interior
Bureau of Land Management
 LANDS/RECREATION & PLANNING
 ONE N CENTRAL AVE
 PHOENIX, AZ 85004 -2203
 Phone: 602-417-9200

Receipt

No: 3064926

Transaction #: 3155938	
Date of Transaction: 06/27/2014	
CUSTOMER:	
MIKE A RANDOLPH 26383 BASELINE ST HIGHLAND, CA 92346-2802 US	

LINE #	QTY	DESCRIPTION	REMARKS	UNIT PRICE	TOTAL
1	1.00	LOCATABLE MINERALS / MINING CLAIMS- NOT NEW-UNADJUD, ONE AUTH NO. ONLY / MINING CLAIM MONEY RECEIVED CASES: AMC395805/\$560.00	MAINT FEE PYMNT (3) 2015	- n/a -	560.00
TOTAL:					\$560.00

PAYMENT INFORMATION					
1	AMOUNT:	560.00	POSTMARKED:	06/24/2014	
	TYPE:	CHECK	RECEIVED:	06/26/2014	
	CHECK NO:	2154			
	NAME:	SAGEBRUSH INVESTMENTS LLC 26383 BASELINE ST HIGHLAND CA 92346-2802 US			

REMARKS

This receipt was generated by the automated BLM Collections and Billing System and is a paper representation of a portion of the official electronic record contained therein.

395805
401292
406036
413789

MAINTENANCE FEE PAYMENT FORM

Remitters

Ted Bigelow
P.O. Box 448
Kirkland, AZ 86332
928-427-6343
svnbigelows@earthlink.net

George Bernier
5662 Vinevale Circle
La Palma, CA 90623
714-404-7958
drgwb1@aol.com

Maintenance Fees for the 2014 assessment year

PLACER CLAIMS

1) AMC395808	--- Golden Dragon #3	--- 7N 4W Sec. 23	----- 140 acres	--- \$ 980.00
2) AMC395809	--- Golden Dragon #4	--- 7N 4W Sec. 26	----- 140 acres	--- \$ 980.00
3) AMC401292	--- Golden Dragon	----- 7N 4W Sec. 23	----- 160 acres	--- \$1,120.00
4) AMC406037	--- D.G. #1	----- 7N 4W Sec. 26	----- 40 acres	--- \$ 280.00
5) AMC406038	--- Thunder Canyon #2	--- 7N 4W Sec. 25	----- 40 acres	--- \$ 280.00
6) AMC413789	--- Lost Pick #5	----- 7N 4W Sec. 12	----- 40 acres	--- \$ 280.00

TOTAL MAINTENANCE FEE PAYMENT for Placer Claims ----- \$3,920.00

RECEIVED
BLM AZ STATE OFFICE
2013 AUG 28 A 10:42
PHOENIX, ARIZONA

ENTERED
SEP - 6 2013
BY: RE

NO. OF CLAIMS 6
AMOUNT 3920.00
RECEIPT NO. 2867275
INIT. SRG
** BLM-ASO**

United States Department of the Interior
Bureau of Land Management
 LANDS/RECREATION & PLANNING
 ONE N CENTRAL AVE
 PHOENIX, AZ 85004 -2203
 Phone: 602-417-9200

Receipt

No: 2867275

Transaction #: 2953210	
Date of Transaction: 08/28/2013	
CUSTOMER:	
GEORGE W BERNIER 5662 VINEVALE CIR LA PALMA, CA 90623-2114 US	

LINE #	QTY	DESCRIPTION	REMARKS	UNIT PRICE	TOTAL
1	1.00	LOCATABLE MINERALS / MINING CLAIMS- NOT NEW-UNADJUD, ONE AUTH NO. ONLY / MINING CLAIM MONEY RECEIVED CASES: AMC395808/\$3920.00	2014 MAINT (6)	- n/a -	3920.00
TOTAL:					\$3,920.00

PAYMENT INFORMATION			
1	AMOUNT:	3920.00	POSTMARKED: N/A
	TYPE:	CHECK	RECEIVED: 08/28/2013
	CHECK NO:	2004	
	NAME:	BERNIER, GEORGE W 5662 VINEVALE CIR LA PALMA CA 90623-2114 US	

REMARKS

This receipt was generated by the automated BLM Collections and Billing System and is a paper representation of a portion of the official electronic record contained therein.

395805

MAINTENANCE FEE PAYMENT

Claimant Name: Cris Sappington
Address: 135 Joshua Road
City: Cookeville State: TN Zip: 38501
Telephone: 931-510-5809
E-mail address: CRISSR@@@Yahoo.com
Signature: Cris Sappington

Check here if this is a change of address.

BLM
Date
Stamp
RECEIVED
BLM AZ STATE OFFICE
2013 SEP -4 A 8:43
PHOENIX, ARIZONA

LINE NO.	AMC NUMBER	CLAIM/SITE NAME	COUNTY RECORDER DATA (If available)	TWP	RNG	SEC
1	395811	Gold Eagle # 2	2012-0458561	7N	4W	22
2		(previous data	2009-0020291)			
3						
4						
5						
6						
7						
8						
9						
10						

List additional claims on Form MCF114.

Bureau of Land Management
Arizona State Office
www.blm.gov/az/

No. of Claims: 1 x \$140 = 280
Check No: 1248 Init. SC
Receipt No.: 2875816
For BLM Use Only

Form: MCF112
Revised July 2009

This form is available from the Arizona Department of Mines and Mineral Resources and may be reproduced.

ENTERED
SEP 10 2013
BY: RE

135 W. Shova Rd.
Cookeville, TN 38501

NASHVILLE TN 370

28 AUG 2013 PM 7 L



Bureau of Land Management
Arizona State Office
1 N. Central Ave Suite 800
Phoenix, AZ

PHOENIX, ARIZONA

2013 SEP -4 A 8:43

RECEIVED
BLM AZ STATE OFFICE

85004-4427

85004442700



United States Department of the Interior
Bureau of Land Management
 LANDS/RECREATION & PLANNING
 ONE N CENTRAL AVE
 PHOENIX, AZ 85004 -2203
 Phone: 602-417-9200

Receipt

No: 2875816

Transaction #: 2961878	
Date of Transaction: 09/05/2013	
CUSTOMER:	
CRIS SAPPINGTON 135 JOSHUA RD COOKEVILLE, TN 38501-6306 US	

LINE #	QTY	DESCRIPTION	REMARKS	UNIT PRICE	TOTAL
1	1.00	LOCATABLE MINERALS / MINING CLAIMS- NOT NEW-UNADJUD, ONE AUTH NO. ONLY / MINING CLAIM MONEY RECEIVED CASES: AMC395811/\$280.00	MAINT (1) 2014	- n/a -	280.00
TOTAL:					\$280.00

PAYMENT INFORMATION					
1	AMOUNT:	280.00	POSTMARKED:	08/28/2013	
	TYPE:	CHECK	RECEIVED:	09/04/2013	
	CHECK NO:	1248			
	NAME:	SAPPINGTON, CRIS 135 JOSHUA RD COOKEVILLE TN 38501-6306 US			

REMARKS

This receipt was generated by the automated BLM Collections and Billing System and is a paper representation of a portion of the official electronic record contained therein.

AMC 395805

395912

THE BACK OF THIS CHECK CONTAINS A SECURITY MARK - DO NOT ACCEPT WITHOUT HOLDING AT AN ANGLE TO VERIFY SECURITY MARK

Post to Account: AMC395805AMC395912

\$480.00

07/16/2013

KLAUS FEDERLIN
6850 E CACTUS PATCH WAY
SAHUARITA, AZ 85629-9074

WELLS
FARGO

Please post this payment for Our Mutual Customer
Please Direct Any Questions To 800-956-4442 or
Please Return Check To:
WELLS FARGO BANK, NA
Dept #34033, PO BOX 39000, San Francisco, CA 94139
9600055846 1189943094

58-382
412

1189943094

July 16, 2013

PAY Four Hundred Eighty and 00/100 Dollars

\$ *****480.00

Wrong AMC# - should be AMC395812
AMC 395913

-80

DEPT #34033
PO BOX 39000
SAN FRANCISCO CA 94139

11026 1 AT 0.384 37 24/700
011026 TX7000011026 FEPP2071713105654S00 1/1 W189971909
DEPT OF INTERIOR
1 N CENTRAL AVE STE 800
PHOENIX AZ 85004-4427



AMC 395812 40 acres \$280
AMC 395913 40 acres \$280

\$560 \$80 sheet
\$80 pd 8/16/13

NO. OF CLAIMS 2
AMOUNT \$480.00
RECEIPT NO. 2837673
INIT. ACH

** BLM-ASO **

PHOENIX, ARIZONA

2013 JUL 22 P 1:23

RECEIVED
BLM AZ STATE OFFICE

DEPT #34033
PO BOX 39000
SAN FRANCISCO CA 94139

27830 1 AT 0.384 79 39/700
027830 TX8600027830 FEPP2081313120304S00 1/1 W192616809



DEPT OF INTERIOR
1 N CENTRAL AVE STE 800
PHOENIX AZ 85004-4427




NO. OF CLAIMS 2
AMOUNT \$80.00
RECEIPT NO. 2850302
INIT. AA
** BLM-ASO**

*Apply to AMC
395913*

THE BACK OF THIS CHECK CONTAINS A SECURITY MARK - DO NOT ACCEPT WITHOUT HOLDING AT AN ANGLE TO VERIFY SECURITY MARK.
Post to Account: AMC395805AMC395912 **\$80.00** 08/12/2013

KLAUS FEDERLIN
6850 E CACTUS PATCH WAY
SAHUARITA, AZ 85629-9074



Please post this payment for Our Mutual Customer
Please Direct Any Questions To 800-956-4442 or
Please Return Check To:
WELLS FARGO BANK, NA
Dept #34033, PO BOX 39000, San Francisco, CA 94139
9600055846 1192706234

56-382
412 **1192706234**

August 12, 2013

PAY Eighty and 00/100 Dollars

\$ ***80.00**

VOID 90 DAYS AFTER ISSUE

TO THE
ORDER OF:

DEPT OF INTERIOR
1 N CENTRAL AVE STE 800
PHOENIX AZ 85004-4427

Wells Fargo is agent for its customer.



Wells Fargo Bank, NA
115 Hospital Drive
Van Wert, OH 45891



Memo:

DEPARTMENT OF THE INTERIOR
BUREAU OF LAND MANAGEMENT
MINING CLAIMS

MC Customer Information - With Serial No. and Claim Name
ACTIVE CLAIMS

Run Date: 08/07/2013 12:18 PM

Admin State: AZ
Geo State: AZ

FEDERLIN KLAUS
6850 E CACTUS PATCH WAY
SAHUARITA, AZ 85629-

CUSTOMER ID: 2284218

<u>Serial No.</u>	<u>Claim Name/Number</u>	<u>Lead Serial No.</u>	<u>Disposition</u>
AMC395812	MATTHEW'S SPRING	AMC395805	ACTIVE
AMC395913	CALAMITY CANYON #2	AMC395912	ACTIVE

Number of ACTIVE cases: 2

BUREAU OF LAND MANAGEMENT
MINING CLAIMS
MC Customer Information

Run Date: 08/07/2013 12:19 PM

Page: 1

Total Rows Returned: 3

AZ

Limiting Criteria:

System Id = MC

Admin State = AZ

Geo State = AZ

Case Disp Txt = ACTIVE, CLOSED, PENDING

Geost County Cd =

Admst Dist FO Cd =

Cust Nm begins with FEDERLIN KLAUS

District Txt =

FO Txt =

County Txt =

Adm Agency =

Adm Agency Txt =

Mer Twp Rng =

Mtrs =

Casetype =

**NO WARRANTY IS MADE BY BLM
FOR USE OF THE DATA FOR
PURPOSES NOT INTENDED BY BLM**

August 8, 2013

ADDITIONAL MONIES REQUIRED FOR YOUR 2014 ASSESSMENT

- We received your maintenance fee payment of \$480.00 for two 40 acre mining claims on July 22, 2013.
- Total payment due for both claims is \$560.00 {unless you have filed an amendment to reduce acreage}.
- In the future please reference the correct AMC numbers for your claims {do not reference the Lead File numbers}.
- I enclosed a copy of the MC Customer Information Report for reference.

You are lacking \$80 for AMC395913 since \$280 was applied to AMC395812. We must receive the additional funds for **AMC395913 {CALAMITY CANYON #2}**, prior to September 1, 2013, otherwise your claim could be forfeited.

Thank You,



PAULINE BROWN, LAND LAW EXAMINER 😊
LANDS AND MINERALS DEPT., {AZ931}
US DEPARTMENT OF THE INTERIOR
BUREAU OF LAND MANAGEMENT
1 N CENTRAL AVE., SUITE 800
PHOENIX, AZ 85004

United States Department of the Interior
Bureau of Land Management
 LANDS/RECREATION & PLANNING
 ONE N CENTRAL AVE
 PHOENIX, AZ 85004 -2203
 Phone: 602-417-9200

Receipt

No: 2837673

Transaction #: 2923220	
Date of Transaction: 07/23/2013	
CUSTOMER:	
KLAUS FEDERLIN 6850 E CACTUS PATCH WAY SAHUARITA, AZ 85629-9074 US	

LINE #	QTY	DESCRIPTION	REMARKS	UNIT PRICE	TOTAL
1	1.00	LOCATABLE MINERALS / MINING CLAIMS- NOT NEW-UNADJUD, ONE AUTH NO. ONLY / MINING CLAIM MONEY RECEIVED CASES: AMC395805/\$480.00	MAINT FEE PYMNT (2) 2014	- n/a -	480.00
TOTAL:					\$480.00

PAYMENT INFORMATION					
1	AMOUNT:	480.00	POSTMARKED:	07/18/2013	
	TYPE:	CHECK	RECEIVED:	07/22/2013	
	CHECK NO:	1189943094			
	NAME:	FEDERLIN, KLAUS 6850 E CACTUS PATCH WAY SAHUARITA AZ 85629-9074 US			

REMARKS

This receipt was generated by the automated BLM Collections and Billing System and is a paper representation of a portion of the official electronic record contained therein.

United States Department of the Interior
Bureau of Land Management
 LANDS/RECREATION & PLANNING
 ONE N CENTRAL AVE
 PHOENIX, AZ 85004 -2203
 Phone: 602-417-9200

Receipt

No: 2858302

Transaction #: 2944129	
Date of Transaction: 08/19/2013	
CUSTOMER:	
KLAUS FEDERLIN 6850 E CACTUS PATCH WAY SAHUARITA, AZ 85629-9074 US	

LINE #	QTY	DESCRIPTION	REMARKS	UNIT PRICE	TOTAL
1	1.00	LOCATABLE MINERALS / MINING CLAIMS- NOT NEW-UNADJUD, ONE AUTH NO. ONLY / MINING CLAIM MONEY RECEIVED CASES: AMC395805/\$80.00		- n/a -	80.00
TOTAL:					\$80.00

PAYMENT INFORMATION					
1	AMOUNT:	80.00	POSTMARKED:	08/12/2013	
	TYPE:	CHECK	RECEIVED:	08/16/2013	
	CHECK NO:	1192706234			
	NAME:	FEDERLIN, KLAUS 6850 E CACTUS PATCH WAY SAHUARITA AZ 85629-9074 US			

REMARKS
FUNDS RECEIVED BY BLM WITHOUT DOCUMENTATION OR INSTRUCTIONS BY CUSTOMER AS TO WHAT THE FUNDS ARE FOR.

This receipt was generated by the automated BLM Collections and Billing System and is a paper representation of a portion of the official electronic record contained therein.

Login ID203
Entry Date10/29/2013
Total Amount\$280.00

Original Order Items: KLAUS FEDERLIN, RECEIPT #2837673, \$280, EARNED BEHIND SCENE TO AMC395913, TS

Line	Order#	AuthNos	TransDate	Action	Amount	CostCtr	R Org	BPD Year	Fund	FunctArea	WBS	Receipt Reference	CBS Bill#	Type	OrderItem
1	2923220	AMC395812	08/15/2013	MAINTENANCE FEE \$140	\$280.00	LLAZ950000	LLAZ931000	2013	13XL1109HF	L19930000.RB0000				T	6399342

Order Items To Be Generated for Transfer

Line	Order#	AuthNos	TransDate	Action	Amount	CostCtr	R Org	BPD Year	Fund	FunctArea	WBS	Receipt Reference	CBS Bill#	Type	OrderItem
1	2923220	AMC395812	10/29/2013	MAINTENANCE FEE \$140	\$280.00	LLAZ950000	LLAZ931000	2013	13XL1109HF	L19930000.RB0000				T	6491177
2	2923220	AMC395913	10/29/2013	MAINTENANCE FEE-PARTIAL	\$280.00	LLAZ931000	LLAZ931000	2014	14XL1109HF	L19930000.RB0000				T	6491178

Amc 395805
 Amc 413935
 Amc 413536

MAINTENANCE FEE PAYMENT

Claimant Name: MIKE A. RANDOLPH
 Address: 26383 BASE LINE ST
 City: HIGHLAND State: CA Zip: 92346
 Telephone: 909-425-8400
 E-mail address: MIKE@C513CGLOBAL.NET
 Signature: _____

BLM
 Date
 Stamp

RECEIVED
 BLM AZ STATE OFFICE
 PHOENIX, ARIZONA
 2013 JUL 12 P 12:00

Check here if this is a change of address.

LINE NO.	AMC NUMBER	CLAIM/SITE NAME	COUNTY RECORDER DATA (If available)	TWP	R	SEC
1	395805	DOMINGO'S GOLD		1N	4W	24
2	413935	MEXICAN		237	19W	21
3	413544	GOLD MASTER		27N	21W	34
4						
5						
6						
7						
8						
9						
10						

280.00
 140.00
 140.00

List additional claims on Form MCF114.

Bureau of Land Management
Arizona State Office
 www.blm.gov/az/

No. of Claims: 3 x \$140 = \$560.00
 Check No: 2070 Init. A.A.
 Receipt No.: 2831778
For BLM Use Only

Form: MCF112
 Revised July 2009

This form is available from the **Arizona Department of Mines and Mineral Resources** and may be reproduced.

ENTERED INTO COMPUTER

7/19/13 AT

SN BERNARDINO CA 923

09 JUL 2013 PM 5 L



RECEIVED
BLM AZ STATE OFFICE
2013 JUL 12 A 11: 59
PHOENIX, ARIZONA




65004442700





SM BERNARDINO CA 923


09 JUL 2013 PM 5 L



RECEIVED
DLM AZ STATE OFFICE
2013 JUL 12 A 11: 59
PHOENIX, ARIZONA



85004442700



**United States Department of the Interior
Bureau of Land Management
LANDS/RECREATION & PLANNING
ONE N CENTRAL AVE
PHOENIX, AZ 85004 -2203
Phone: 602-417-9200**

Receipt

No: 2831778

Transaction #: 2917227	
Date of Transaction: 07/15/2013	
CUSTOMER:	
MIKE RANDOLPH 26383 BASELINE ST HIGHLAND, CA 92346-2802 US	

LINE #	QTY	DESCRIPTION	REMARKS	UNIT PRICE	TOTAL
1	1.00	LOCATABLE MINERALS / MINING CLAIMS- NOT NEW-UNADJUD, ONE AUTH NO. ONLY / MINING CLAIM MONEY RECEIVED CASES: AMC395805/\$560.00	MAINT FEE PYMNT (3) 2014	- n/a -	560.00
TOTAL:					\$560.00

PAYMENT INFORMATION					
1	AMOUNT:	560.00	POSTMARKED:	07/09/2013	
	TYPE:	CHECK	RECEIVED:	07/12/2013	
	CHECK NO:	2070			
	NAME:	SAGEBRUSH INVESTMENTS LLC 26383 BASELINE ST HIGHLAND CA 92346-2802 US			

REMARKS

This receipt was generated by the automated BLM Collections and Billing System and is a paper representation of a portion of the official electronic record contained therein.

AMC 395805

UNITED STATES
DEPARTMENT OF THE INTERIOR
BUREAU OF LAND MANAGEMENT

CREDIT CARD PAYMENT
For Mining Claim Maintenance Fee

THIS IS A CHANGE OF ADDRESS

TELEPHONE SUBMISSION - ACCURACY OF THE BELOW INFORMATION IS THE RESPONSIBILITY OF THE CLAIMANT/OWNER

NAME Mark O'RILEY
ADDRESS 200-66th ST NW
CITY SAUK RAPIDS STATE MN ZIP 56379
PHONE # 320 - 252 0475

SEND RECEIPT TO Above address
 Other (Include Name and Mailing Address):

AMC NUMBER
395807

CLAIM/SITE NAME
Golden Dragon #2

40 ac.

1 # of Claim/Site
x ~~140.00~~ Each
\$ 280.00 Total Charged ERJ (INITIALS)

RECEIPT # 2869188

DATE STAMP

ENTERED
SEP 06 2013
BY: [Signature]

RECEIVED
ELM AZ STATE OFFICE
2013 AUG 29 P 12:38
PHOENIX, ARIZONA

***** FOR OFFICIAL USE ONLY *****

DATE _____ INITIALS _____ VERIFIED _____

**United States Department of the Interior
Bureau of Land Management
LANDS/RECREATION & PLANNING
ONE N CENTRAL AVE
PHOENIX, AZ 85004 -2203
Phone: 602-417-9200**

Receipt

No: 2869188

Transaction #: 2955155	
Date of Transaction: 08/29/2013	
CUSTOMER:	
MARK ORILEY 200 66TH ST NW SAUK RAPIDS, MN 56379-9504 US	

LINE #	QTY	DESCRIPTION	REMARKS	UNIT PRICE	TOTAL
1	1.00	LOCATABLE MINERALS / MINING CLAIMS- NOT NEW-UNADJUD, ONE AUTH NO. ONLY / MINING CLAIM MONEY RECEIVED CASES: AMC395807/\$280.00	2014MAINT (1)	- n/a -	280.00
TOTAL:					\$280.00

PAYMENT INFORMATION			
NOTE: Items will appear on credit card statement as "Bureau of Land Mgmt CO".			
1	AMOUNT:	280.00	POSTMARKED: N/A
	TYPE:	CREDIT CARD	RECEIVED: 08/29/2013
	NAME:	ORILEY, MARK 200 66TH ST NW SAUK RAPIDS MN 56379-9504 US	
	CARD NO:	XXXXXXXXXXXX2073	AUTH CODE: 02994B
	NAME ON CARD:	MARK G ORILEY	
	EXPIRES:	04/2015	
	SIGNATURE:		

REMARKS

This receipt was generated by the automated BLM Collections and Billing System and is a paper representation of a portion of the official electronic record contained therein.

MAINTENANCE FEE PAYMENT

Claimant Name: PATRICK LUNDY
 Address: 2013 S. TIN ST.
 City: DEMING State: NM Zip: 88030
 Telephone: 575 544 4050
 E-mail address: _____
 Signature: Patrick Lundy

Check here if this is a change of address.

RECEIVED
 BLM AZ STATE OFFICE
 2013 AUG 29 A 10:08
 PHOENIX, ARIZONA
 BLM Date Stamp

LINE NO.	AMC NUMBER	CLAIM/SITE NAME	COUNTY RECORDER DATA (If available)	TWP	RNG	SEC
1	395806	GOLDEN GOOSE	2009-0020286	TN	4W	24
2						
3						
4						
5						
6						
7						
8						
9						
10						

List additional claims on Form MCF114.

Bureau of Land Management
 Arizona State Office
www.blm.gov/az/

INTERED
 SEP 06 2013
 BY: TS

No. of Claims: 1 x \$140 = \$140.00
 Check No: 1055 Init. ALH
 Receipt No.: 2870108
 For BLM Use Only

Form: MCF112
 Revised July 2009

United States Department of the Interior
Bureau of Land Management
 LANDS/RECREATION & PLANNING
 ONE N CENTRAL AVE
 PHOENIX, AZ 85004 -2203
 Phone: 602-417-9200

Receipt

No: 2870108

Transaction #: 2956080	
Date of Transaction: 08/30/2013	
CUSTOMER:	
PATRICK LUNDY 2013 S TIN ST DEMING,NM 88030-5741 US	

LINE #	QTY	DESCRIPTION	REMARKS	UNIT PRICE	TOTAL
1	1.00	LOCATABLE MINERALS / MINING CLAIMS- NOT NEW-UNADJUD,ONE AUTH NO. ONLY / MINING CLAIM MONEY RECEIVED CASES: AMC395806/\$280.00	MAINT FEE PYMNT (1) 2014	- n/a -	280.00
TOTAL:					\$280.00

PAYMENT INFORMATION					
1	AMOUNT:	280.00	POSTMARKED:	08/28/2013	
	TYPE:	CHECK	RECEIVED:	08/29/2013	
	CHECK NO:	1655			
	NAME:	LUNDY, PATRICK J 2013 S TIN ST DEMING NM 88030-5741 US			

REMARKS

This receipt was generated by the automated BLM Collections and Billing System and is a paper representation of a portion of the official electronic record contained therein.

UNITED STATES
DEPARTMENT OF THE INTERIOR
BUREAU OF LAND MANAGEMENT

395805

CREDIT CARD PAYMENT
For Mining Claim Maintenance Fee

THIS IS A CHANGE OF ADDRESS

TELEPHONE SUBMISSION - ACCURACY OF THE BELOW INFORMATION IS THE RESPONSIBILITY OF THE CLAIMANT/OWNER

NAME James Haerr
ADDRESS 51166 Hwy 89 S
CITY Livingston STATE MT ZIP 59047
PHONE # 406 - 222.4839

SEND RECEIPT TO Above address
 Other (Include Name and Mailing Address):

AMC NUMBER
395813

CLAIM/SITE NAME
Lost Pick Falls Fault

1/40 acres # of Claim/Site
x 140.00 Each
\$ 280 Total Charged mt (INITIALS)

RECEIPT # 2856503

DATE STAMP
RECEIVED
BLM AZ STATE OFFICE
PHOENIX, ARIZONA
2013 AUG 15 P 2:30

ENTERED
DATE Aug 23 2013
***** FOR OFFICIAL USE ONLY *****
INITIALS RE VERIFIED _____

United States Department of the Interior
Bureau of Land Management
 LANDS/RECREATION & PLANNING
 ONE N CENTRAL AVE
 PHOENIX, AZ 85004 -2203
 Phone: 602-417-9200

Receipt

No: 2856503

Transaction #: 2942311	
Date of Transaction: 08/15/2013	
CUSTOMER:	
JAMES HAERR 5166 HWY 89 SOUTH LIVINGSTON, MT 59047 US	

LINE #	QTY	DESCRIPTION	REMARKS	UNIT PRICE	TOTAL
1	1.00	LOCATABLE MINERALS / MINING CLAIMS- NOT NEW-UNADJUD, ONE AUTH NO. ONLY / MINING CLAIM MONEY RECEIVED CASES: AMC395813/\$280.00	MAINT 2014/1	- n/a -	280.00
TOTAL:					\$280.00

PAYMENT INFORMATION			
NOTE: Items will appear on credit card statement as "Bureau of Land Mgmt CO".			
1	AMOUNT:	280.00	POSTMARKED: N/A
	TYPE:	CREDIT CARD	RECEIVED: 08/15/2013
	NAME:	HAERR, JAMES 5166 HWY 89 SOUTH LIVINGSTON MT 59047 US	
	CARD NO:	XXXXXXXXXXXX8602	AUTH CODE: 01584B
	NAME ON CARD:	JAMES HAERR	
	EXPIRES:	03/2016	
	SIGNATURE:		

REMARKS	

This receipt was generated by the automated BLM Collections and Billing System and is a paper representation of a portion of the official electronic record contained therein.

AMC 395805
AMC 395912

MAINTENANCE FEE PAYMENT

Claimant Name: KLAUS G. FERRELL
 Address: 6850 E. CACTUS PATCH WAY
 City: SAHUARITA State: AZ Zip: 85629
 Telephone: 602 4320111
 E-mail address: klaus1257@hotmail.com
 Signature: [Handwritten Signature]

RECEIVED
 PLM AZ STATE OFFICE
 PHOENIX, ARIZONA
 2012 SEP - 6 P 3:24
 TIMELY FILED
 BLM Date Stamp

Check here if this is a change of address.

40^a
40 ~~100~~

LINE NO.	AMC NUMBER	CLAIM/SITE NAME	COUNTY RECORDER DATA (If available)	TWP	RNG	SEC
1	395913	CALAMITY				
2	395812	MATHEW SPRINGS				
3						
4						
5						
6						
7						
8						
9						
10						

List additional claims on Form MCF114.

Bureau of Land Management
 Arizona State Office
 www.blm.gov/az/

No. of Claims: 2 x \$140 = \$280.00
 Check No: 1017 Init. [Signature]
 Receipt No.: 2651941
 For BLM Use Only

Form: MCF112
 Revised July 2009

This form is available from the Arizona Department of Mines and Mineral Resources and may be reproduced.


2 - 40 acre phos
 ~~~~~  
 \$280 balance pd \$280  
 ~~~~~  
 \$1,120 Balance

ENTERED IN COMPUTER
 RE 9-12-12

KLAOS FEDERLIN
6850 E CACTUS PATCH WAY
SAHOONRITA, AZ

TUCSON AZ 856

04 SEP 2012 PM 2 11



85629

RECEIVED
BLM AZ STATE OFFICE

2012 SEP -6 P 3: 24

PHOENIX, ARIZONA

TIMELY FILED

B.L.M. AZ STATE OFFICE
1 NORTH CENTRAL AVE SUIT 800
PHX. AZ
85004-4427

85004-4427



KLAUS FEDERLIN
6850 E CACTOS PATCH Way
SAHUARITA, AZ

85629

RECEIVED
BLM AZ STATE OFFICE

2012 SEP -6 P 3:24

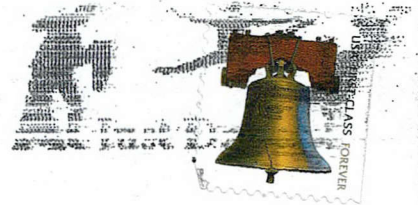
PHOENIX, ARIZONA

TIMELY FILED

B.L.M. AZ STATE OFFICE
1 NORTH CENTRAL AVE SUIT 800
PHX. AZ
85004-4427

TUCSON AZ 856

09 SEP 2012 PM 2 T



85004-4427



United States Department of the Interior
Bureau of Land Management
 LANDS/RECREATION & PLANNING
 ONE N CENTRAL AVE
 PHOENIX, AZ 85004 -2203
 Phone: 602-417-9200

Receipt

No: 2651941

Transaction #: 2732768	
Date of Transaction: 09/07/2012	
CUSTOMER:	
KLAUS FEDERLIN 6850 E CACTUS PATCH WAY SAHUARITA, AZ 85629-9074 US	

LINE #	QTY	DESCRIPTION	REMARKS	UNIT PRICE	TOTAL
1	1.00	LOCATABLE MINERALS / MINING CLAIMS-NOT NEW-UNADJUD, ONE AUTH NO. ONLY / MINING CLAIM MONEY RECEIVED CASES: AMC395913/\$280.00	MAINT FEE PYMNT (2) 2013	- n/a -	280.00
TOTAL:					\$280.00

PAYMENT INFORMATION			
1	AMOUNT:	280.00	POSTMARKED: N/A
	TYPE:	CHECK	RECEIVED: 09/06/2012
	CHECK NO:	1017	
	NAME:	FEDERLIN, KLAUS 6850 E CACTUS PATCH WAY SAHUARITA AZ 85629-9074 US	

REMARKS

This receipt was generated by the automated BLM Collections and Billing System and is a paper representation of a portion of the official electronic record contained therein.

**United States Department of the Interior
Bureau of Land Management
LANDS/RECREATION & PLANNING
ONE N CENTRAL AVE
PHOENIX, AZ 85004 -2203
Phone: 602-417-9200**

Receipt

No: 2714992

Transaction #: 2797373	
Date of Transaction: 12/28/2012	
CUSTOMER:	
KLAUS FEDERLIN 6850 E CACTUS PATCH WAY SAHUARITA, AZ 85629-9074 US	

LINE #	QTY	DESCRIPTION	REMARKS	UNIT PRICE	TOTAL
1	1.00	LOCATABLE MINERALS / MINING CLAIMS-NOT NEW-UNADJUD, ONE AUTH NO. ONLY / MINING CLAIM MONEY RECEIVED CASES: AMC395805/\$280.00	ADDITIONAL 2013 MAINT FEES	- n/a -	280.00
TOTAL:					\$280.00

PAYMENT INFORMATION			
1	AMOUNT:	280.00	POSTMARKED: N/A
	TYPE:	CHECK	RECEIVED: 12/27/2012
	CHECK NO:	1168323374	
	NAME:	FEDERLIN, KLAUS 6850 E CACTUS PATCH WAY SAHUARITA AZ 85629-9074 US	

REMARKS
NO PAPERWORK SUBMITTED WITH PAYMENT/ISSUED ON TEMP RECEIPT 181619

This receipt was generated by the automated BLM Collections and Billing System and is a paper representation of a portion of the official electronic record contained therein.

ENTRIED INTO COMPUTER
1/9/13 AT

Amc 395805

MAINTENANCE FEE PAYMENT

Claimant Name: PATRICK LUNDY
 Address: 2013 S. TIN ST.
 City: DEMING State: NM Zip: 88030
 Telephone: 575 544 4050
 E-mail address: pjl88030@gmail.com
 Signature: Patrick Lundy
 Check here if this is a change of address.

RECEIVED
 BLM AZ STATE OFFICE
 2012 AUG 22 P 3:25
 PHOENIX, ARIZONA
 BLM
 Date
 Stamp

40

LINE NO.	AMC NUMBER	CLAIM/SITE NAME	COUNTY RECORDER DATA (If available)	TWP	RNG	SEC
1	395806	GOLDEN GOOSE	2009-0020286	7N	4W	24
2						
3						
4						
5						
6						
7						
8						
9						
10						

List additional claims on Form MCF114.

Bureau of Land Management
 Arizona State Office
www.blm.gov/az/


No. of Claims: 1 x \$140 = 140
 Check No: 1613 Init. JML
 Receipt No.: 2438713
 For BLM Use Only

Form: MCF112
 Revised July 2009


This form is available from the Arizona Department of Mines and Mineral Resources and may be reproduced.

\$ 280 - 140 = ~~\$ 140 due~~
 Pd \$140 11/27/12
 AT

ENTERED INTO COMPUTER
 9/5/12 AT

 P. J. Lundy
2013 S Tin St
Deming, NM 88030

EL PASO TX 799
RIO GRANDE DISTRICT
20 AUG 2012 PM 1 T



BUREAU OF LAND MANAGEMENT
ARIZONA STATE OFFICE
ONE NORTH CENTRAL AVENUE
SUITE 800
PHOENIX, AZ 85004-4427

RECEIVED
BLM AZ STATE OFFICE
2012 AUG 22 P 3:25
PHOENIX, ARIZONA

United States Department of the Interior
 Bureau of Land Management
 LANDS/RECREATION & PLANNING
 ONE N CENTRAL AVE
 PHOENIX, AZ 85004 -2203
 Phone: 602-417-9200

Receipt

No:

2638713

Transaction #: 2719321	
Date of Transaction: 08/23/2012	
CUSTOMER:	
PATRICK LUNDY 2013 S TIN ST DEMING,NM 88030-5741 US	

LINE #	QTY	DESCRIPTION	REMARKS	UNIT PRICE	TOTAL
1	1.00	LOCATABLE MINERALS / MINING CLAIMS-NOT NEW-UNADJUD,ONE AUTH NO. ONLY / MINING CLAIM MONEY RECEIVED CASES: AMC395806/\$140.00	MAINT 2013/1	- n/a -	140.00
TOTAL:					\$140.00

PAYMENT INFORMATION					
1	AMOUNT:	140.00	POSTMARKED:	N/A	
	TYPE:	CHECK	RECEIVED:	08/22/2012	
	CHECK NO:	1613			
	NAME:	LUNDY, PATRICK 2013 S TIN ST DEMING NM 88030-5741 US			

REMARKS

This receipt was generated by the automated BLM Collections and Billing System and is a paper representation of a portion of the official electronic record contained therein.

NOTES:

PAYMENT OF ADDITIONAL FEES DUE - \$140.00
For AMC 395806 - "GOLDEN GOOSE" (2013)

RECEIVED
BLM AZ STATE OFFICE
2012 NOV 27 P 8:05
PHOENIX, ARIZONA

Patrick J Lundy

CHECK # 1624

NO. OF CLAIMS
AMOUNT \$140.00
RECEIPT NO. 2696907
INIT. *AT*
** BLM-ASO**


ENTERED INTO COMPUTER

11/30/12 AT



P. J. Lundy
2013 S. Tin St.
Deming, NM 88030-5741

CERTIFIED MAIL™



7011 0110 0002 1134 5095

RECEIVED
BLM AZ STATE OFFICE

2012 NOV 27 A 11:46

PHOENIX, ARIZONA

BLM

ARIZONA STATE OFFICE
ONE NORTH CENTRAL AVE. SUITE 800
PHOENIX, AZ 85004-4427



U.S. POSTAGE
PAID
DEMING, NM
88030
NOV 24, 12
AMOUNT

\$4.85

00065189-04

1000

85004

USPS



United States Department of the Interior
Bureau of Land Management
 LANDS/RECREATION & PLANNING
 ONE N CENTRAL AVE
 PHOENIX, AZ 85004 -2203
 Phone: 602-417-9200

Receipt

No: 2696927

Transaction #: 2778742	
Date of Transaction: 11/28/2012	
CUSTOMER:	
PATRICK LUNDY 2013 S TIN ST DEMING,NM 88030-5741 US	

LINE #	QTY	DESCRIPTION	REMARKS	UNIT PRICE	TOTAL
1	1.00	LOCATABLE MINERALS / MINING CLAIMS-NOT NEW-UNADJUD,ONE AUTH NO. ONLY / MINING CLAIM MONEY RECEIVED CASES: AMC395806/\$140.00	ADDITIONAL MONIES FOR MAINT FEE PYMNT 2013	- n/a -	140.00
TOTAL:					\$140.00

PAYMENT INFORMATION			
1	AMOUNT:	140.00	POSTMARKED: 11/24/2012
	TYPE:	CHECK	RECEIVED: 11/28/2012
	CHECK NO:	1624	
	NAME:	LUNDY, PATRICK J 2013 S TIN ST DEMING NM 88030-5741 US	

REMARKS

This receipt was generated by the automated BLM Collections and Billing System and is a paper representation of a portion of the official electronic record contained therein.

Amc 395805

413935

413536

MAINTENANCE FEE PAYMENT

Claimant Name: MIKE A. RANDOLPH ✓
 Address: 26383 BASE LINE ST
 City: HIGHLAND State: CA Zip: 92346
 Telephone: 909-425-8400
 E-mail address: MIKE@SBCGLOBAL.NET
 Signature: [Signature]

Check here if this is a change of address.

RECEIVED
 BLM AZ STATE OFFICE
 PHOENIX, ARIZONA
 2012 JUL 12 P 2:30
 BLM Date Stamp

Placer 40A
 Code 20.66A
 Code 20.66A

LINE NO.	AMC NUMBER	CLAIM/SITE NAME	COUNTY RECORDER DATA (If available)	TWP	RNG	SEC
1	395805	DOMINGO'S GOLD		7N	4W	24
2	413955	MEXICAN		23N	19W	21
3	413544	GOLD MASTER		27N	21W	34
ENTERED INTO COMPUTER						
5	JUL 23 2012 PB					
6	8/14/12 TS					
7						
8						
9						
10						

List additional claims on Form MCF114.

Bureau of Land Management
 Arizona State Office
 www.blm.gov/az/

No. of Claims: 3 x \$140 = 420.00
 Check No: 1997 Init. ASH
 Receipt No.: 2608024
 For BLM Use Only

Form: MCF112
 Revised July 2009

This form is available from the Arizona Department of Mines and Mineral Resources and may be reproduced.

~~340 acre = 380 - 140 = \$140 due~~
 pd \$140 11/8/12 AT

SAN BERNARDINO CA 923

10 JUL 2012 5:15:1




Freedom

FOREVER

RECEIVED
BLM AZ STATE OFFICE

2012 JUL 12 P 2:30

PHOENIX, ARIZONA



65004442700






RECEIVED
BLM AZ STATE OFFICE

2012 JUL 12 P 2:30

PHOENIX, ARIZONA

SAN BERNARDINO CA 923

10 JUL 2012 PM 6 L



85004442700

United States Department of the Interior
Bureau of Land Management
 LANDS/RECREATION & PLANNING
 ONE N CENTRAL AVE
 PHOENIX, AZ 85004 -2203
 Phone: 602-417-9200

Receipt

No: 2608024

Transaction #: 2688141	ENTERED INTO COMPUTER
Date of Transaction: 07/13/2012	
CUSTOMER:	
JUL 23 2012 <i>ps</i>	
MIKE RANDOLPH 26383 BASELINE ST HIGHLAND, CA 92346-2802 US	

LINE #	QTY	DESCRIPTION	REMARKS	UNIT PRICE	TOTAL
1	1.00	LOCATABLE MINERALS / MINING CLAIMS-NOT NEW-UNADJUD, ONE AUTH NO. ONLY / MINING CLAIM MONEY RECEIVED CASES: AMC395805/\$420.00	MAINT FEE PYMNT (3) 2013	- n/a -	420.00
TOTAL:					\$420.00

PAYMENT INFORMATION			
1	AMOUNT:	420.00	POSTMARKED: 07/10/2012
	TYPE:	CHECK	RECEIVED: 07/13/2012
	CHECK NO:	1997	
	NAME:	SAGEBRUSH INVESTMENTS 26383 BASELINE ST HIGHLAND CA 92346-2802 US	


REMARKS

This receipt was generated by the automated BLM Collections and Billing System and is a paper representation of a portion of the official electronic record contained therein.

MAINTENANCE FEE PAYMENT

Claimant Name: MIKE A. RANDOLPH
 Address: 26383 BASILINE ST
 City: HIGHLAND State: CA Zip: 92346
 Telephone: 909-425-8400
 E-mail address: MIKEGF1@SBCGLOBM.NET
 Signature: [Signature]

Check here if this is a change of address.



LINE NO.	AMC NUMBER	CLAIM/SITE NAME	COUNTY RECORDER DATA (If available)	TWP	RNG	SEC
1	AMC 395805	DOMINGO'S GOLD		1N	4W	24
2		ADDITIONAL FEES PER LETTER 11/31/12				
3						
4						
5						
6						
7						
8						
9						
10						

List additional claims on Form MCF114.

Bureau of Land Management
 Arizona State Office
 www.blm.gov/az/

No. of Claims: 1 x \$140 = \$140.
 Check No: 2015 Init. [Initials]
 Receipt No.: 2687401
 For BLM Use Only

Form: MCF112
 Revised July 2009

This form is available from the Arizona Department of Mines and Mineral Resources and may be reproduced.

ENTERED INTO COMPUTER
 11/14/12 AT



SN BERNARDINO CA 924

06 NOV 2012 PM 5 L

RECEIVED
BLM AZ STATE OFFICE
2012 NOV -8 P 1:56
PHOENIX, ARIZONA



85004442700






SN BERRARDINO CA 923

06 NOV 2012 PM 5 L

RECEIVED
BLM AZ STATE OFFICE
2012 NOV -8 P 1:56
PHOENIX, ARIZONA



QUALITY PARK PRODUCTS
24524



95004442700

United States Department of the Interior
Bureau of Land Management
 LANDS/RECREATION & PLANNING
 ONE N CENTRAL AVE
 PHOENIX, AZ 85004 -2203
 Phone: 602-417-9200

Receipt

No: 2687461

Transaction #: 2769024	
Date of Transaction: 11/09/2012	
CUSTOMER:	
MIKE RANDOLPH 26383 BASELINE ST HIGHLAND, CA 92346-2802 US	

LINE #	QTY	DESCRIPTION	REMARKS	UNIT PRICE	TOTAL
1	1.00	LOCATABLE MINERALS / MINING CLAIMS-NOT NEW-UNADJUD, ONE AUTH NO. ONLY / MINING CLAIM MONEY RECEIVED CASES: AMC395805/\$140.00	ADDITIONAL MAINT FEE 2013	- n/a -	140.00
TOTAL:					\$140.00

PAYMENT INFORMATION			
1	AMOUNT:	140.00	POSTMARKED: 11/06/2012
	TYPE:	CHECK	RECEIVED: 11/09/2012
	CHECK NO:	2015	
	NAME:	SAGEBRUSH INVESTMENTS LLC 26383 BASELINE ST HIGHLAND CA 92346-2802 US	

REMARKS

This receipt was generated by the automated BLM Collections and Billing System and is a paper representation of a portion of the official electronic record contained therein.

MAINTENANCE FEE PAYMENT FORM

AMC 395805
AMC 396814
AMC 398628

Remitter

**Ted Bigelow
P.O. Box 448
Kirkland, AZ 86332
928-427-6343
svnbigelows@earthlink.net**

Claimant

**Charles T. Milhous
P.O. Box 1134
Seward, AK 99664
541-280-7482**

Maintenance Fee for the 2013 assessment year

PLACER CLAIMS

- 1) AMC395814 --- Prospect Derrick ----- 7N 3W Sec. 7 --- 40 acres -- \$ 280.00
 - 2) AMC396814 --- Domingo's Gold #2 ---- 7N 4W Sec. 24 --- 40 acres -- \$ 280.00
 - 3) AMC396815 --- Domingo's Gold #3 ---- 7N 4W Sec. 24 --- 40 acres -- \$ 280.00
 - 4) AMC398628 --- Jubilation #4 ----- 7N 3W Sec. 19 --- 60 acres -- \$ 420.00
- TOTAL MAINTENANCE FEE PAYMENT ----- \$1,260.00**

RECEIVED
BLM AZ STATE OFFICE
2012 AUG 21 P 1:13
PHOENIX, ARIZONA

#2641370

9/10/2012
ENTERED INTO COMPUTER *TS*

United States Department of the Interior
Bureau of Land Management
 LANDS/RECREATION & PLANNING
 ONE N CENTRAL AVE
 PHOENIX, AZ 85004 -2203
 Phone: 602-417-9200

Receipt

No: 2641370

Transaction #: 2722012	
Date of Transaction: 08/27/2012	
CUSTOMER:	
TED & SHEILA BIGELOW PO BOX 448 KIRKLAND, AZ 86332-0448 US	

LINE #	QTY	DESCRIPTION	REMARKS	UNIT PRICE	TOTAL
1	1.00	LOCATABLE MINERALS / MINING CLAIMS- NOT NEW-UNADJUD, ONE AUTH NO. ONLY / MINING CLAIM MONEY RECEIVED CASES: AMC395814/\$1260.00	MAINT 2013 / 4	- n/a -	1260.00
TOTAL:					\$1,260.00

PAYMENT INFORMATION			
1	AMOUNT:	1260.00	POSTMARKED: N/A
	TYPE:	CHECK	RECEIVED: 08/27/2012
	CHECK NO:	129	
	NAME:	BIGELOW, TED & SHEILA PO BOX 448 KIRKLAND AZ 86332-0448 US	

REMARKS

This receipt was generated by the automated BLM Collections and Billing System and is a paper representation of a portion of the official electronic record contained therein.

AMC395805

401292
406036
411390
413789
416170
416220

MAINTENANCE FEE PAYMENT FORM

Remitters

Ted Bigelow
P.O. Box 448
Kirkland, AZ 86332
928-427-6343
svnbigelows@earthlink.net

George Bernier
5662 Vinevale Circle
La Palma, CA 90623
714-404-7958
drgwb1@aol.com

Maintenance Fees for the 2013 assessment year

PLACER CLAIMS

1) AMC395808	--- Golden Dragon #3	--- 7N 4W Sec. 23	----- 140 acres	--- \$ 980.00
2) AMC395809	--- Golden Dragon #4	--- 7N 4W Sec. 26	----- 140 acres	--- \$ 980.00
3) AMC401292	--- Golden Dragon	----- 7N 4W Sec. 23	----- 160 acres	--- \$1,120.00
4) AMC406037	--- D.G. #1	----- 7N 4W Sec. 26	----- 40 acres	--- \$ 280.00
5) AMC406038	--- Thunder Canyon #2	--- 7N 4W Sec. 25	----- 40 acres	--- \$ 280.00
6) AMC411390	--- Blue Tail #1	----- 8N 3W Sec. 4	----- 137.35 acres	- \$ 980.00
7) AMC411391	--- Blue Tail #2	----- 8N 3W Sec. 4	----- 149.70 acres	- \$1,120.00
8) AMC413789	--- Lost Pick #5	----- 7N 4W Sec. 12	----- 40 acres	--- \$ 280.00
9) AMC416170	--- Slim Jim #1	----- 8N 3W Sec. 4 & 5	- 154.74 acres	-- \$1,120.00
10) AMC416171	--- Slim Jim #2	----- 8N 3W Sec. 5 & 6	- 155.72 acres	-- \$1,120.00
11) AMC416172	--- Slim Jim #3	----- 8N 3W Sec. 6	----- 136.68 acres	-- \$ 980.00
12) AMC416220	--- Blue Tail #3	----- 9N 3W Sec. 31	----- 160 acres	--- \$1,120.00
13) AMC416221	--- Blue Tail #4	----- 9N 3W Sec. 31	----- 160 acres	--- \$1,120.00
TOTAL MAINTENANCE FEE PAYMENT for Placer Claims				----- \$11,480.00

RECEIVED
BLM AZ STATE OFFICE
2012 AUG 27 P 12:59
PHOENIX, ARIZONA

9/7/2012
ENTERED INTO COMPUTER

check 411391 Tues 9/11
10/09/2011 484 # 2641329
2012 392 left 1120.
2449308

United States Department of the Interior
 Bureau of Land Management
 LANDS/RECREATION & PLANNING
 ONE N CENTRAL AVE
 PHOENIX, AZ 85004 -2203
 Phone: 602-417-9200

Receipt

No: 2641329

Transaction #: 2721967	
Date of Transaction: 08/27/2012	
CUSTOMER:	
BLOODY BASIN MINING AND DEVELOPMENT 35425 S ANTELOPE CREEK RD WICKENBURG, AZ 85390-4278 US	

LINE #	QTY	DESCRIPTION	REMARKS	UNIT PRICE	TOTAL
1	1.00	LOCATABLE MINERALS / MINING CLAIMS-NOT NEW-UNADJUD, ONE AUTH NO. ONLY / MINING CLAIM MONEY RECEIVED CASES: AMC395808/\$11480.00	MAINT 2013/13	- n/a -	11480.00
TOTAL:					\$11,480.00

PAYMENT INFORMATION					
1	AMOUNT:	11480.00	POSTMARKED:	N/A	
	TYPE:	CHECK	RECEIVED:	08/27/2012	
	CHECK NO:	131			
	NAME:	BLOODY BASIN MINING AND DEVELOPMENT 35425 S ANTELOPE CREEK RD WICKENBURG AZ 85390-4278 US			

REMARKS

This receipt was generated by the automated BLM Collections and Billing System and is a paper representation of a portion of the official electronic record contained therein.

LOCATION NOTICE FOR PLACER MINING CLAIM

NOTICE IS HEREBY GIVEN that the D.G. #1 placer mining claim has been located by Ted Bigelow & George Bernier, whose current mailing address is P.O. Box 370 Dewey, AZ 86327 / 5662 Vinevale Circle, La Palma, Ca. 90623

The general course of this claim is square and it is situated in Maricopa County(ies), Arizona.

This claim is 1320 feet in length and 1320 feet in width. This claim runs from the location monument on which the location notice is posted approximately 1280 feet in a E direction to the E end line and 1280 feet in a S direction to the S end line. This claim is marked by four monuments, one at each corner of the claim.

The location monument on which this notice is posted is situated within Section 26, Township 7 N, Range 4 W, Gila Salt River Base and Meridian, Arizona. This claim encompasses portions of the following legal subdivision(s) if located by legal subdivision or the following quarter section(s), Section(s), Township(s), and Range(s): NE 1/4 NW 1/4 Sec. 26
T7N R4W, Gila Salt River Base and Meridian, Arizona.

The locality of this claim with reference to some natural object or permanent monument and additional information (if any) concerning its locality are as follows: That 40 acres of which the NEC is located at the USGS 1/2 sec. of sec. 26, T7N R4W, GSRB&M, AZ.

DATED AND POSTED on the ground this 20th day of Dec., 2010.


AGENT FOR LOCATORS: T Bigelow
Ted Bigelow

BLM DATE STAMP:

PHOENIX, AZ
2011 FEB 25 A 11:35
RECEIVED
BLM, AZ STATE OFFICE

AMC 406037

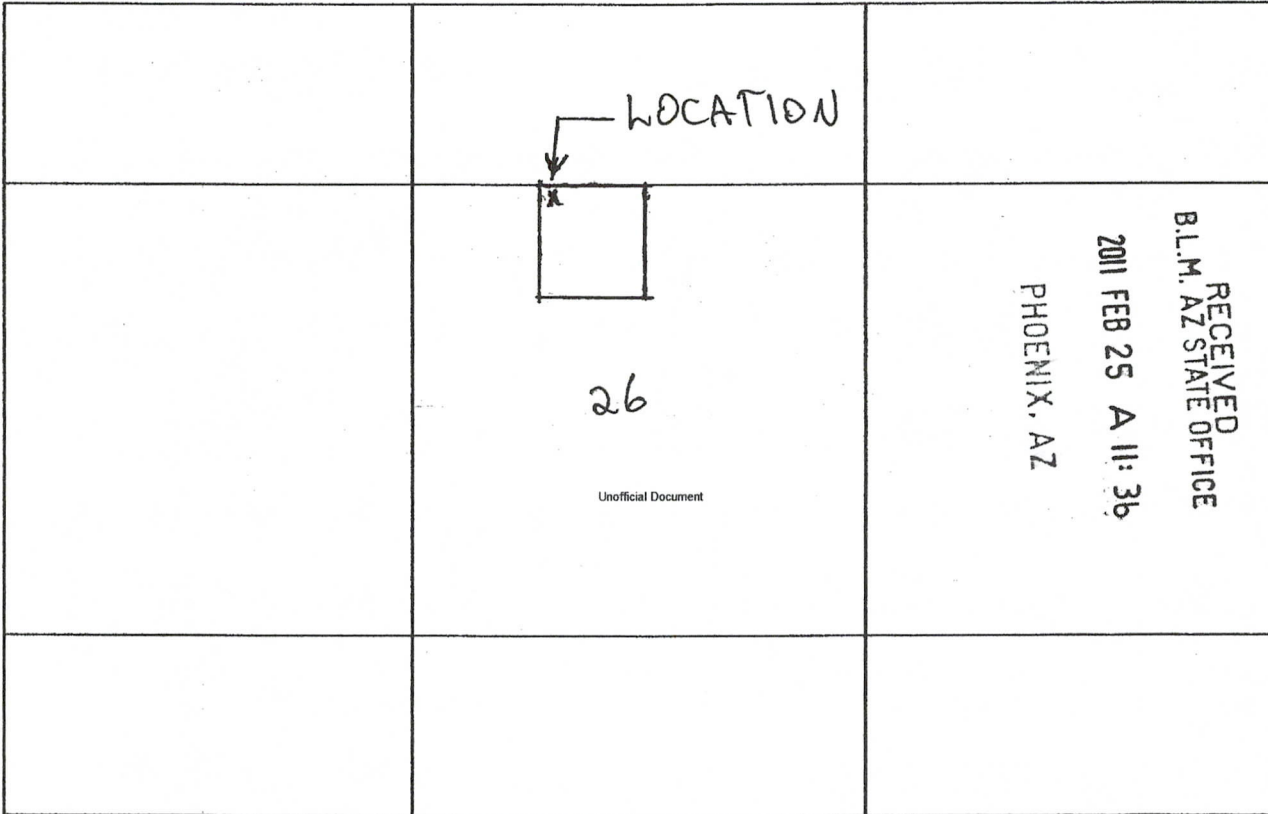
BLM DATE STAMP:



CLAIM MAP



Lode () Placer (✓)



AMC 406037

Scale : 1" = _____

1. The above map depicts the D.G. # 1 mining claim, which is located in the NE 1/4 NW 1/4 of Section(s) 26, Township 7 N, Range 4 W, Gila and Salt River Base and Meridian, MARICOPA County Arizona.

2. The type of corner and location monuments used are as follows: 1.5" X 4' capped P.V.C.

3. The bearings and distances in degrees and feet between claim corners are as depicted on the map.

NOTE: DRAWING NOT TO SCALE

**DEPARTMENT OF THE INTERIOR
BUREAU OF LAND MANAGEMENT
MINING CLAIMS
(MASS) Serial Register Page**

Run Date/Time: 08/25/12 12:21 PM

Page 14 of 53

01 05-10-1872;017STAT0091;30USC26,28,34

Total Acres

Serial Number

Case Type 384101: LODE CLAIM

~~20.660~~

AMC406037

Claim Name: D.G. #1

Should be a Placer Claim

40A

Lead File Number

Case Disposition: ACTIVE

AMC406036

Required Maintenance Fee: \$140.00

Name & Address

AUG 27 2012 CORRECTED
ENTERED INTO COMPUTER
See New SRP. pa

Int Rel % Interest

BERNIER GEORGE
5662 VINEVALE CIR LA PALMA, CA 90623-2114
BIGELOW TED
PO BOX 448 KIRKLAND, AZ 86332-0448

CLAIMANT 0.00

CLAIMANT 0.00

County / State

District

MARICOPA County, AZ

PHOENIX DO

Mer Twp Rng Sec

Subdivision

14 0070N 0040W 026

NW

Act Date	Code	Action Text	Action Remarks	Receipt Number
12/20/2010	403	LOCATION DATE		
02/25/2011	395	RECORDATION NOTICE RECD	1	2299744
08/30/2011	682	MAINTENANCE FEE/\$140	2012	2420013
02/25/2011	484	LOCATION YEAR / MAINTENAN	2011	2299744
05/31/2011	669	LAND STATUS CHECKED		
02/25/2011	501	ACCT ADV IN LEAD FILE	AMC406036-AMC406038;	

Line Nr	Remarks
---------	---------

D.E. #1 +
Thunder Canyon
#2 are listed
as Lode claims
in U22000.
Should be placed!

Nicole

**DEPARTMENT OF THE INTERIOR
BUREAU OF LAND MANAGEMENT
MINING CLAIMS
(MASS) Serial Register Page**

Run Date/Time: 08/25/12 12:21 PM

Page 14 of 53

01 05-10-1872;017STAT0091;30USC26,28,34

Total Acres

Serial Number

Case Type 384101: LODE CLAIM

20.660

AMC406037

Claim Name: D.G. #1

Should be a Placer claim

40A

Lead File Number

Case Disposition: ACTIVE

AMC406036

Required Maintenance Fee: \$140.00

AUG 27 2012 CORRECTED
ENTERED INTO COMPUTER

Int Rel % Interest

Name & Address

BERNIER GEORGE
5662 VINEVALE CIR LA PALMA, CA 90623-2114
BIGELOW TED
PO BOX 448 KIRKLAND, AZ 86332-0448

See New SRP. pa

CLAIMANT 0.00

CLAIMANT 0.00

County / State

District

MARICOPA County, AZ

PHOENIX DO

Mer Twp Rng Sec

Subdivision

14 0070N 0040W 026

NW

Act Date	Code	Action Text	Action Remarks	Receipt Number
12/20/2010	403	LOCATION DATE		
02/25/2011	395	RECORDATION NOTICE RECD	1	2299744
08/30/2011	682	MAINTENANCE FEE/\$140	2012	2420013
02/25/2011	484	LOCATION YEAR / MAINTENAN	2011	2299744
05/31/2011	669	LAND STATUS CHECKED		
02/25/2011	501	ACCT ADV IN LEAD FILE	AMC406036-AMC406038;	

Line Nr Remarks

*D.G. #1 +
Thunder Canyon
#2 are listed
as lode claims
in 2000.
Should be placer!
Nicole*

**DEPARTMENT OF THE INTERIOR
BUREAU OF LAND MANAGEMENT
MINING CLAIMS**

(LIVE) Serial Register Page

Run Date/Time: 08/27/2012 02:45 PM

Page 1 of 1

01 10-21-1976;090STAT0090;43USC1744

Total Acres

Serial Number

Case Type 384201: PLACER CLAIM

40.000

AMC406037

Claim Name: D.G. #1

Lead File Number

Commodity :

AMC406036

Case Disposition: ACTIVE

Required Maintenance Fee: \$280.00

Name & Address				Int Rel	% Interest
BIGELOW TED		PO BOX 448	KIRKLAND, AZ 86332-0448	CLAIMANT	0.0000000
BERNIER GEORGE		5662 VINEVALE CIR	LA PALMA, CA 90623-2114	CLAIMANT	0.0000000
Mer Twp	Rng	Sec	Quadrant	District/Field Office	County
14	0070N	0040W	026 NW	HASSAYAMPA FO	MARICOPA

Act Date	Code	Action	Action Remarks	Receipt Number
12/20/2010	403	LOCATION DATE		
02/25/2011	395	RECORDATION NOTICE RECD	1	2299744
08/30/2011	682	MAINTENANCE FEE/\$140	2012	2420013
02/25/2011	484	LOCATION YEAR / MAINTENANCE	2011	2299744
05/31/2011	669	LAND STATUS CHECKED		
02/25/2011	501	ACCT ADV IN LEAD FILE	AMC406036-AMC406038;	

Line Nr Remarks

LOCATION NOTICE FOR PLACER MINING CLAIM

NOTICE IS HEREBY GIVEN that the Thunder Canyon #2 placer mining claim has been located by Ted Bigelow/George Bernier, whose current mailing address is P.O. Box 370 Dewey, AZ 86027/5662 Vinevale Circle, La Palma, Ca. 90623

The general course of this claim is square and it is situated in maricopa County(ies), Arizona.

This claim is 1320 feet in length and 1320 feet in width. This claim runs from the location monument on which the location notice is posted approximately 1280 feet in a W direction to the W end line and 1280 feet in a S direction to the S end line. This claim is marked by four monuments, one at each corner of the claim.

The location monument on which this notice is posted is situated within Section 25, Township 7 N, Range 4 W, Gila Salt River Base and Meridian, Arizona. This claim encompasses portions of the following legal subdivision(s) if located by legal subdivision or the following quarter section(s), Section(s), Township(s), and Range(s): SW 1/4 NW 1/4 + W 1/2 W 1/2 SE 1/4 NW 1/4 Sec. 25 T7N R4W, Gila Salt River Base and Meridian, Arizona.

The locality of this claim with reference to some natural object or permanent monument and additional information (if any) concerning its locality are as follows: That 40 acres of which the NWC is located app. 1320' S. & 150' E. of the USGS NWC of Sec. 25, T7N R4W, GSRB&M, AZ.

DATED AND POSTED on the ground this 20th day of Dec., 2010.


AGENT FOR LOCATORS: T Bigelow
Ted Bigelow

BLM DATE STAMP:

PHOENIX, AZ
2011 FEB 25 A 11:36
RECEIVED
B.L.M. AZ STATE OFFICE

AMC 406038

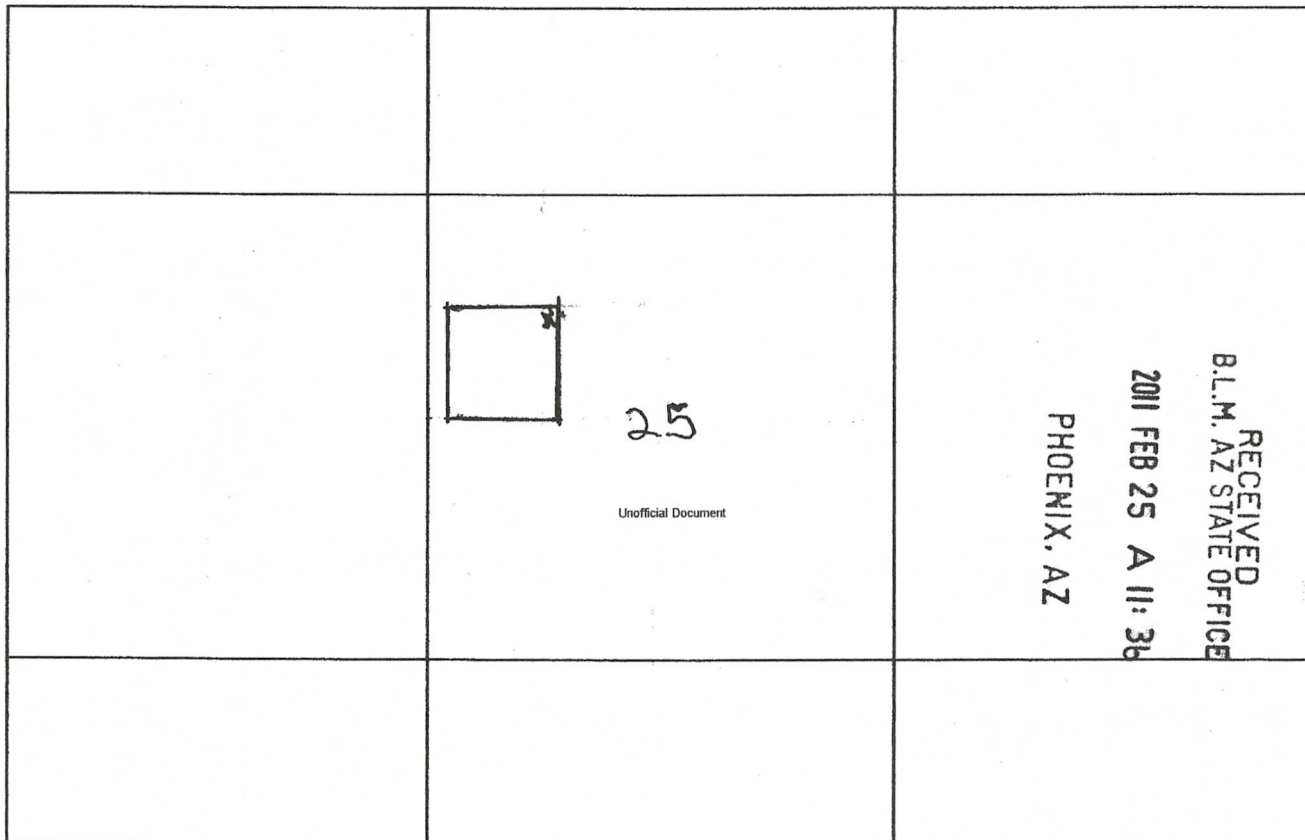
BLM DATE STAMP:



CLAIM MAP

↑
N

Lode () Placer (✓)



AMD 406038

Scale: 1" = _____

SW¹/₄ NW¹/₄ + W¹/₂ W¹/₂ SE¹/₄ NW¹/₄

1. The above map depicts the Thunder Canyon #2 mining claim, which is located in the _____ of Section(s) 25, Township 7 N, Range 4 W, Gila and Salt River Base and Meridian, Maricopa County Arizona.

2. The type of corner and location monuments used are as follows: 1.5" x 4' capped PVC on steel posts.

3. The bearings and distances in degrees and feet between claim corners are as depicted on the map.

NOTE: DRAWING NOT TO SCALE

**DEPARTMENT OF THE INTERIOR
BUREAU OF LAND MANAGEMENT
MINING CLAIMS
(MASS) Serial Register Page**

Run Date/Time: 08/25/12 12:21 PM

Page 15 of 53

01 05-10-1872;017STAT0091;30USC26,28,34

Total Acres

Serial Number

Case Type 384101: ~~LODE CLAIM~~

~~20.660~~

AMC406038

Claim Name: THUNDER CANYON #2

PLACER CLAIM

Lead File Number

AMC406036

Case Disposition: ACTIVE

40A

Required Maintenance Fee: \$140.00

Name & Address

AUG 27 2012 CORRECTED

Int Rel

% Interest

BERNIER GEORGE
5662 VINEVALE CIR LA PALMA, CA 90623-2114
BIGELOW TED
PO BOX 448 KIRKLAND, AZ 86332-0448

ENTERED INTO COMPUTER

CLAIMANT 0.00

See New SRP. pg

CLAIMANT 0.00

County / State

District

MARICOPA County, AZ

PHOENIX DO

Mer Twp Rng Sec

Subdivision

14 0070N 0040W 025

NW

Act Date	Code	Action Text	Action Remarks	Receipt Number
12/20/2010	403	LOCATION DATE		
02/25/2011	395	RECORDATION NOTICE RECD	1	2299744
08/30/2011	682	MAINTENANCE FEE/\$140	2012	2420013
02/25/2011	484	LOCATION YEAR / MAINTENAN	2011	2299744
05/31/2011	669	LAND STATUS CHECKED		
02/25/2011	501	ACCT ADV IN LEAD FILE	AMC406036-AMC406038;	

Line Nr	Remarks
---------	---------

**DEPARTMENT OF THE INTERIOR
BUREAU OF LAND MANAGEMENT
MINING CLAIMS**

(LIVE) Serial Register Page

Run Date/Time: 08/27/2012 02:46 PM

Page 1 of 1

01 10-21-1976;090STAT0090;43USC1744

Total Acres

Serial Number

Case Type 384201: PLACER CLAIM

40.000

AMC406038

Claim Name: THUNDER CANYON #2

Lead File Number

Commodity :

AMC406036

Case Disposition: ACTIVE

Required Maintenance Fee: \$280.00

Name & Address	Int Rel	% Interest
BIGELOW TED PO BOX 448 KIRKLAND, AZ 86332-0448	CLAIMANT	0.0000000
BERNIER GEORGE 5662 VINEVALE CIR LA PALMA, CA 90623-2114	CLAIMANT	0.0000000

Mer Twp Rng Sec	Quadrant	District/Field Office	County
14 0070N 0040W 025	NW	HASSAYAMPA FO	MARICOPA

Act Date	Code	Action	Action Remarks	Receipt Number
12/20/2010	403	LOCATION DATE		
02/25/2011	395	RECORDATION NOTICE RECD	1	2299744
08/30/2011	682	MAINTENANCE FEE/\$140	2012	2420013
02/25/2011	484	LOCATION YEAR / MAINTENANCE	2011	2299744
05/31/2011	669	LAND STATUS CHECKED		
02/25/2011	501	ACCT ADV IN LEAD FILE	AMC406036-AMC406038;	

Line Nr Remarks

AMC 395805

MAINTENANCE FEE PAYMENT

Claimant Name: CRIS Sappington
Address: 135 Joshua Road
City: Cookeville State: TN Zip: 38501
Telephone: 931-510-5809
E-mail address: CRISRP@Yahoo.com
Signature: Cris Sappington

RECEIVED
BLM AZ STATE OFFICE
2012 AUG 31 P 3:12
PHOENIX, ARIZONA
BLM
Date
Stamp

Check here if this is a change of address.

LINE NO.	AMC NUMBER	CLAIM/SITE NAME	COUNTY RECORDER DATA (If available)	TWP	RNG	SEC
1	395811	Gold Eagle #2	2012-0458561	7N	4W	22
2		(previous data	2009-0020291)			
3						
4						
5						
6						
7						
8						
9						
10						

List additional claims on Form MCF114.

Bureau of Land Management
Arizona State Office
www.blm.gov/az/

No. of Claims: 1 x \$140 = \$280.00
Check No: 1155 Init. CS
Receipt No.: 2648199
For BLM Use Only

Form: MCF112
Revised July 2009

This form is available from the Arizona Department of Mines and Mineral Resources and may be reproduced.

ENTERED IN COMPUTER



United States Postal Service®
DELIVERY CONFIRMATION™ PLEASE PRESS FIRMLY



PRIORITY MAIL
POSTAGE REQUIRED



U.S. POSTAGE
PAID
COOKEVILLE, TN
38501
AUG 29 12
AMOUNT
\$5.90
00086-408-01

Flat Rate Mailing Envelope

Visit us at usps.com

INTERNATIONAL RESTRICTIONS APPLY:
Customs forms are required. Consult the International Mail Manual (IMM) at pe.usps.gov or ask a retail associate for details.



From *Cris Sappington*
135 Joshua Road
Cookeville, TN 38501

TO *Bureau of Land Management*
Arizona State Office
One North Central Ave
Suite 800
Phoenix, AZ 85004-4427

Label 228, January 2008

RECEIVED
BLM AZ STATE OFFICE
2012 AUG 31 P 3:12
PHOENIX, ARIZONA



PS00001000014



Schedule package pickup right from your home or office at usps.com/pickup
Print postage online

EP14F November 2011 © U.S. Postal Service
This packaging is the property of the U.S. Postal Service® and is provided solely for use in sending Priority Mail® shipments.
Misuse may be a violation of federal law. This packaging is not for resale. EP14F © U.S. Postal Service; November 2011; All rights reserved.

United States Department of the Interior
Bureau of Land Management
 LANDS/RECREATION & PLANNING
 ONE N CENTRAL AVE
 PHOENIX, AZ 85004 -2203
 Phone: 602-417-9200

Receipt

No: 2648199

Transaction #: 2728980	
Date of Transaction: 09/04/2012	
CUSTOMER:	
CRIS SAPPINGTON 135 JOSHUA RD COOKEVILLE, TN 38501-6306 US	

LINE #	QTY	DESCRIPTION	REMARKS	UNIT PRICE	TOTAL
1	1.00	LOCATABLE MINERALS / MINING CLAIMS-NOT NEW-UNADJUD, ONE AUTH NO. ONLY / MINING CLAIM MONEY RECEIVED CASES: AMC395811/\$280.00	MAINT FEE PYMNT (1) 2013	- n/a -	280.00
TOTAL:					\$280.00

PAYMENT INFORMATION			
1	AMOUNT:	280.00	POSTMARKED: N/A
	TYPE:	CHECK	RECEIVED: 08/31/2012
	CHECK NO:	1155	
	NAME:	SAPPINGTON, CRIS 135 JOSHUA RD COOKEVILLE TN 38501-6306 US	

REMARKS

This receipt was generated by the automated BLM Collections and Billing System and is a paper representation of a portion of the official electronic record contained therein.

AMC 395805

MAINTENANCE FEE PAYMENT

Claimant Name: James Haerr
Address: 5166 Hwy 89 South
City: Livingston State: MT Zip: 59047
Telephone: 406-222-4834
E-mail address: _____
Signature: James Haerr

Check here if this is a change of address.

RECEIVED
BLM AZ STATE OFFICE
2012 AUG 24 A 9:27
PHOENIX, ARIZONA
BLM
Date
Stamp

LINE NO.	AMC NUMBER	CLAIM/SITE NAME	COUNTY RECORDER DATA (If available)	TWP	RNG	SEC
1	395813	Lost Pick Fault	09-0020293	7N	4W	13
2						
3						
4						
5						
6						
7						
8						
9						
10						

List additional claims on Form MCF114.

**Bureau of Land Management
Arizona State Office**
www.az.blm.gov

No. of Claims: 1 x \$125 = 140
Check No: 2235 Init. JMH
Receipt No.: 2639467
For BLM Use Only

Form: MCF112
Revised July 2005

This form is available from the Arizona Department of Mines and Mineral Resources and may be reproduced.

ENTERED INTO COMPUTER
9/6/2012
TD

5166 Hwy 89 South
Livingston, MT
59047

BILLINGS MT 591

20 AUG 2012 PM 1 L



Bureau of Land Management
Arizona State Office
One North Central Ave. Suite 800
Phoenix, AZ 85004-4427

PHOENIX, ARIZONA

2012 AUG 24 9 27

RECEIVED
BLM AZ STATE OFFICE

8500434427



United States Department the Interior
 Bureau of Land Management
 LANDS/RECREATION & PLANNING
 ONE N CENTRAL AVE
 PHOENIX, AZ 85004 -2203
 Phone: 602-417-9200

Receipt

No:

2639467

Transaction #: 2720081	
Date of Transaction: 08/24/2012	
CUSTOMER:	
JAMES HAERR 5166 HWY 89 SOUTH LIVINGSTON,MT 59047 US	

LINE #	QTY	DESCRIPTION	REMARKS	UNIT PRICE	TOTAL
1	1.00	LOCATABLE MINERALS / MINING CLAIMS-NOT NEW-UNADJUD,ONE AUTH NO. ONLY / MINING CLAIM MONEY RECEIVED CASES: AMC395813/\$280.00	MAINT 2013/1	- n/a -	280.00
TOTAL:					\$280.00

PAYMENT INFORMATION					
1	AMOUNT:	280.00	POSTMARKED:	N/A	
	TYPE:	CHECK	RECEIVED:	08/22/2012	
	CHECK NO:	2235			
	NAME:	HAERR, JAMES 5166 HWY 89 SOUTH LIVINGSTON MT 59047 US			

REMARKS

This receipt was generated by the automated BLM Collections and Billing System and is a paper representation of a portion of the official electronic record contained therein.

PLEASE PAY FOR MY MAINT. FEE WITH MY MASTERCARD CREDIT CARD: #

AMC 395807

DATE: 04/15

SEC. CODE: 231

AMT.: \$ ~~140.00~~ \$280.00

SIGNATURE: Mark G. O'Riley

MARK G. O'RILEY

MAINTENANCE FEE PAYMENT

Claimant Name: MARK O'RILEY
 Address: 200-66TH ST. NW
 City: SAUK RAPIDS State: MN Zip: 56379
 Telephone: (320) 252-0475
 E-mail address: _____

Signature: Mark G. O'Riley
 Check here if this is a change of address.

RECEIVED
 BLM AZ STATE OFFICE
 2012 AUG 16 A 10:42
 PHOENIX, ARIZONA
 BLM Date Stamp

LINE NO.	AMC NUMBER	CLAIM/SITE NAME	COUNTY RECORDER DATA (If available)	TWP	RNG	SEC
1	395807	GOLDEN DRAGON #2		7N	4W	26
2						
3						
4						
5						
6						
7						
8						
9						
10						\$280

List additional claims on Form MCF114.

Bureau of Land Management
 Arizona State Office
www.az.blm.gov

No. of Claims: 1 x ~~\$140~~ = 280
 Check No: CC Init. FM
 Receipt No.: 2633530
 For BLM Use Only

Form: MCF112
 Revised July 2005

This form is available from the Arizona Department of Mines and Mineral Resources and may be reproduced.

ENTERED IN COMPUTER

RE 8-27-12

United States Department of the Interior

Bureau of Land Management

LANDS/RECREATION & PLANNING

ONE N CENTRAL AVE

PHOENIX, AZ 85004 -2203

Phone: 602-417-9200

Receipt

No:

2633550

Transaction #: 2714088	
Date of Transaction: 08/17/2012	
CUSTOMER:	
MARK ORILEY 200 66TH ST NW SAUK RAPIDS, MN 56379-9504 US	

LINE #	QTY	DESCRIPTION	REMARKS	UNIT PRICE	TOTAL
1	1.00	LOCATABLE MINERALS / MINING CLAIMS-NOT NEW-UNADJUD, ONE AUTH NO. ONLY / MINING CLAIM MONEY RECEIVED CASES: AMC395807/\$280.00	MAINT 2013/1	- n/a -	280.00
TOTAL:					\$280.00

PAYMENT INFORMATION

NOTE: Items will appear on credit card statement as "Bureau of Land Mgmt CO".

1	AMOUNT:	280.00	POSTMARKED:	N/A
	TYPE:	CREDIT CARD	RECEIVED:	08/17/2012
	NAME:	ORILEY, MARK 200 66TH ST NW SAUK RAPIDS MN 56379-9504 US		
	CARD NO:	XXXXXXXXXXXX2073	AUTH CODE:	01782B
	NAME ON CARD:	MARK G ORILEY		
	EXPIRES:	04/2015		
	SIGNATURE:			

REMARKS

This receipt was generated by the automated BLM Collections and Billing System and is a paper representation of a portion of the official electronic record contained therein.

AMC 390393

395581

395805

396465

396349

396272

399757

400006

401292

402548

405038

2011 MAINTENANCE FEE PAYMENT FORM

Ted Bigelow
P.O. Box 370
Dewey, AZ 86327
928-427-6343
svnbigelows@earthlink.net

- 1) AMC390393 ----- Lost Pick #1 ----- 7N 4W Sec. 12
- 2) AMC395581 ----- Aurora #1 ----- 7N 3W Sec. 30
- 3) AMC395591 ----- Blue Unicorn #1 ----- 3N 13W Sec. 20
- 4) AMC395593 ----- Red Spider #1 ----- 3N 6W Sec. 3
- 5) AMC395811 ----- Gold Eagle #2 ----- 7N 4W Sec. 22
- 6) AMC396272 ----- Mathew's Spring #2 ----- 7N 4W Sec. 13
- 7) AMC396274 ----- Mathew's Spring #4 ----- 7N 4W Sec. 13
- 8) AMC396349 ----- Aurora #2 ----- 7N 3W Sec. 30
- 9) AMC396465 ----- Hastings #1 ----- 7N 3W Sec. 19
- 10) AMC399757 ----- Gold Smelter #2 ----- 7N 3W Sec. 19
- 11) AMC400006 ----- Dragon's Gold #1 ----- 7N 4W Sec. 27
- 12) AMC400008 ----- Golden Blue ----- 7N 4W Sec. 35
- 13) AMC400368 ----- Nugget Patch #1 ----- 7N 3W Sec. 18, 19
- 14) AMC400369 ----- Thompson's Reserve #1 ---- 7N 4W Sec. 13
- 15) AMC401293 ----- Jubilation #1 ----- 7N 3W Sec. 18, 19
- 16) AMC402553 ----- Thompson's Reserve #4 ---- 7N 3W Sec. 18
- 17) AMC402554 ----- Thompson's Reserve #3 ---- 7N 4W Sec. 13
- 18) AMC402555 ----- Thompson's Reserve #2 ---- 7N 4W Sec. 13
- 19) AMC405038 ----- Golden Dragon #5 ----- 7N 4W Sec. 24
- 20) AMC405039 ----- Golden Dragon #6 ----- 7N 4W Sec. 13

ENTERED INTO COMPUTER

SEP 08 2011

24 20067

RECEIVED
STATE OFFICE
2011 AUG 30 P 12:15
PHOENIX, ARIZONA

United States Department of the Interior
 Bureau of Land Management
 LANDS/RECREATION & PLANNING
 ONE N CENTRAL AVE
 PHOENIX, AZ 85004 -2203
 Phone: 602-417-9200

Receipt

No: 2420067

Transaction #: 2495486	
Date of Transaction: 08/30/2011	
CUSTOMER:	
TED BIGELOW PO BOX 370 DEWEY, AZ 86327-0370 US	<i>M</i> SEP 08 2011

LINE #	QTY	DESCRIPTION	REMARKS	UNIT PRICE	TOTAL
1	1.00	LOCATABLE MINERALS / MINING CLAIMS-NOT NEW-UNADJUD, ONE AUTH NO. ONLY / MINING CLAIM MONEY RECEIVED CASES: AMC390393/\$2800.00	MAINT 2012/20	- n/a -	2800.00
TOTAL:					\$2,800.00

PAYMENT INFORMATION					
1	AMOUNT:	2800.00	POSTMARKED:	N/A	
	TYPE:	CHECK	RECEIVED:	08/30/2011	
	CHECK NO:	248			
	NAME:	RED PICACHO MINING COMPANY LLC 21655 W HARDING ST WITTMANN AZ 85361 US			

REMARKS

This receipt was generated by the automated BLM Collections and Billing System and is a paper representation of a portion of the official electronic record contained therein.

AMC 395805

396814

~~395805~~

398628

MAINTENANCE FEE PAYMENT

Claimant Name: Charles Millhaus
 Address: P.O. Box 1134
 City: Seward State: AK Zip: 99664-1134
 Telephone: 956-312-6736
 E-mail address: _____
 Signature: _____

Check here if this is a change of address.

RECEIVED
 LMAZ STATE OFFICE
 2011 AUG 30 P 12:09
 PHOENIX, ARIZONA
 BLM
 Date
 Stamp

LINE NO.	AMC NUMBER	CLAIM/SITE NAME	COUNTY RECORDER DATA (If available)	TWP	RNG	SEC
1	395814	Prospect Derrick		7N	3W	7
2	396814	Domingo's Gold #2		7N	4W	24
3	396815	Domingo's Gold #3		7N	4W	24
4	398628	Jubilation #4		7N	3W	19
5						
6						
7			ENTERED INTO COMPUTER			
8			M	SEP 08	2011	
9						
10						

List additional claims on Form MCF114.

Bureau of Land Management
 Arizona State Office
www.blm.gov/az/

No. of Claims: 4 x \$140 = 560
 Check No: 249 Init. AMC
 Receipt No.: 24/20043
 For BLM Use Only

Form: MCF112
 Revised July 2009

This form is available from the Arizona Department of Mines and Mineral Resources and may be reproduced.

United States Department of the Interior
 Bureau of Land Management
 LANDS/RECREATION & PLANNING
 ONE N CENTRAL AVE
 PHOENIX, AZ 85004 -2203
 Phone: 602-417-9200

Receipt

No: 2420043

Transaction #: 2495462	
Date of Transaction: 08/30/2011	
CUSTOMER:	
CHARLES MILHOUS PO BOX 1134 SEWARD, AK 99664-1134 US	

M
SEP 08 2011

LINE #	QTY	DESCRIPTION	REMARKS	UNIT PRICE	TOTAL
1	1.00	LOCATABLE MINERALS / MINING CLAIMS-NOT NEW-UNADJUD, ONE AUTH NO. ONLY / MINING CLAIM MONEY RECEIVED CASES: AMC395814/\$560.00	MAINT 2012/4	- n/a -	560.00
TOTAL:					\$560.00

PAYMENT INFORMATION			
1	AMOUNT:	560.00	POSTMARKED: N/A
	TYPE:	CHECK	RECEIVED: 08/30/2011
	CHECK NO:	249	
	NAME:	RED PICACHO MINING COMPANY LLC 21655 W HARDING ST WITTMANN AZ 85361 US	

REMARKS

This receipt was generated by the automated BLM Collections and Billing System and is a paper representation of a portion of the official electronic record contained therein.

AMC395805

2011 MAINTENANCE FEE PAYMENT FORM

**George Bernier
5662 Vinevale Circle
La Palma, CA 90623- 2114
714-995-3815
drgwb1@aol.com**

401292
402014
402008
402548
403086
403152
403748
404155
406036
408938
409631
408632

- 1) AMC395808 ----- Golden Dragon #3 ----- 7N 4W Sec. 23
- 2) AMC395809 ----- Golden Dragon #4 ----- 7N 4W Sec. 26
- 3) AMC401292 ----- Golden Dragon ----- 7N 4W Sec. 23
- 4) AMC402010 ----- Little San Domingo #1 ----- 7N 3W Sec. 15
- 5) AMC402011 ----- Pale Rider #4 ----- 7N 3W Sec. 8
- 6) AMC402015 ----- Pale Rider 2 ----- 7N 3W Sec. 5
- 7) AMC402016 ----- Pale Rider 3 ----- 7N 3W Sec. 5
- 8) AMC402017 ----- Little San Domingo 2 ----- 7N 3W Sec. 15
- 9) AMC402018 ----- Crack Shot 1 ----- 7N 3W Sec. 10
- 10) AMC402019 ----- Crack Shot 2 ----- 7N 3W Sec. 10
- 11) AMC402020 ----- Golden Bough 2 ----- 7N 3W Sec. 6
- 12) AMC402021 ----- Golden Bough 3 ----- 8N 3W Sec. 31
- 13) AMC402022 ----- Hang Em High 1 ----- 7N 3W Sec. 9
- 14) AMC402023 ----- Hang Em High 2 ----- 7N 3W Sec. 9
- 15) AMC402024 ----- Hang Em High 3 ----- 7N 3W Sec. 4
- 16) AMC402025 ----- Hang Em High 5 ----- 7N 3W Sec. 9
- 17) AMC402026 ----- High Noon 4 ----- 7N 3W Sec. 3
- 18) AMC402548 ----- Red Picacho #1 ----- 7N 3W Sec. 24
- 19) AMC402550 ----- Red Picacho #3 ----- 7N 3W Sec. 13
- 20) AMC402551 ----- Red Picacho #4 ----- 7N 3W Sec. 13
- 21) AMC402552 ----- Red Picacho #5 ----- 7N 3W Sec. 13
- 22) AMC403086 ----- Bahamian #1 ----- 7N 2W Sec. 19
- 23) AMC403087 ----- Bahamian #2 ----- 7N 2W Sec. 19
- 24) AMC403088 ----- Bahamian #3 ----- 7N 2W Sec. 19
- 25) AMC403089 ----- Bahamian #4 ----- 7N 2W Sec. 19
- 26) AMC403091 ----- Headwater #1 ----- 8N 3W Sec. 36
- 27) AMC403092 ----- Headwater #2 ----- 8N 3W Sec. 36
- 28) AMC403093 ----- High Noon #2 ----- 7N 3W Sec. 3
- 29) AMC403094 ----- High Noon #3 ----- 7N 3W Sec. 3
- 30) AMC403095 ----- High Noon #7 ----- 8N 3W Sec. 34
- 31) AMC403096 ----- Phoenix #1 ----- 7N 3W Sec.13
- 32) AMC403097 ----- Trilby Chute #1 ----- 7N 2W Sec. 6
- 33) AMC403098 ----- Trilby Chute #2 ----- 7N 2W Sec. 6

PHOENIX ARIZONA

2011 AUG 30 P 12: 03

RECEIVED
PLM AZ STATE OFFICE

25

108
me

- 34) AMC403099 ----- Trilby Queen #9 ----- 7N 3W Sec. 13
- 35) AMC403100 ----- Trilby Queen #10 ----- 7N 3W Sec. 12
- 36) AMC403101 ----- Trilby Queen #11 ----- 7N 3W Sec. 12
- 37) AMC403102 ----- Trilby Queen #12 ----- 7N 3W Sec. 12
- 38) AMC403103 ----- Trilby Queen #13 ----- 7N 3W Sec. 12
- 39) AMC403104 ----- Trilby Queen #14 ----- 7N 3W Sec. 1
- 40) AMC403152 ----- Crack Shot #4 ----- 7N 3W Sec. 10
- 41) AMC403153 ----- Crack Shot #5 ----- 7N 3W Sec. 11
- 42) AMC403154 ----- Crack Shot #6 ----- 7N 3W Sec. 11
- 43) AMC403155 ----- Hang Em High #4 ----- 7N 3W Sec. 4
- 44) AMC403156 ----- High Noon #1 ----- 7N 3W Sec. 3
- 45) AMC403157 ----- High Noon #6 ----- 8N 3W Sec. 34
- 46) AMC403158 ----- Little San Domingo 3 ----- 7N 3W Sec. 15
- 47) AMC403170 ----- Mt. Pechan #1 ----- 7N 3W Sec. 1
- 48) AMC403171 ----- Mt. Pechan #2 ----- 7N 3W Sec. 1
- 49) AMC403172 ----- Pale Rider #4 ----- 8N 3W Sec. 35
- 50) AMC403173 ----- Red Ruby #1 ----- 7N 3W Sec. 31
- 51) AMC403748 ----- C.B. #1 ----- 10N 4E Sec. 29, 32
- 52) AMC403749 ----- C.C. #1 ----- 10N 4E Sec. 28, 29, 32, 33
- 53) AMC403750 ----- C.C. #2 ----- 10N 4E Sec. 33
- 54) AMC403751 ----- C.C. #4 ----- 10N 4E Sec. 32, 33
- 55) AMC403752 ----- C.C. #3 ----- 10N 4E Sec. 33
- 56) AMC403753 ----- C.C. #6 ----- 10N 4E Sec. 33
- 57) AMC403754 ----- C.C. #5 ----- 10N 4E Sec. 29, 32
- 58) AMC403755 ----- C.C. #7 ----- 10N 4E Sec. 33
- 59) AMC403756 ----- C.F. #1 ----- 10N 4E Sec. 31
- 60) AMC403757 ----- C.F. #2 ----- 10N 4E Sec. 29, 30, 31, 32
- 61) AMC403758 ----- C.Q. #1 ----- 10N 4E Sec. 32, 33
- 62) AMC403759 ----- G.F. #1 ----- 10N 4E Sec. 28
- 63) AMC403760 ----- G.F. #2 ----- 10N 4E Sec. 29
- 64) AMC403761 ----- G.F. #3 ----- 10N 4E Sec. 29
- 65) AMC403762 ----- G.F. #4 ----- 10N 4E Sec. 31
- 66) AMC403763 ----- G.F. #5 ----- 10N 4E Sec. 32
- 67) AMC403764 ----- G.F. #6 ----- 10N 4E Sec. 32
- 68) AMC403765 ----- G.F. #7 ----- 10N 4E Sec. 33
- 69) AMC403766 ----- G.F. #8 ----- 10N 4E Sec. 33
- 70) AMC403767 ----- G.F. #9 ----- 10N 4E Sec. 33
- 71) AMC403768 ----- G.F. #10 ----- 10N 4E Sec. 32
- 72) AMC403769 ----- G.F. #11 ----- 10N 4E Sec. 32
- 73) AMC404155 ----- R.L. #1 ----- 9N 4E Sec. 28, 29
- 74) AMC404156 ----- R.L. #2 ----- 9N 4E Sec. 28

2011 AUG 30 P 12:03

RECEIVED
CLIMATE STATE OFFICE

- 75) AMC404157 ----- R.L. #3 ----- 9N 4E Sec. 28, 29
- 76) AMC404158 ----- R.L. #4 ----- 9N 4E Sec. 28, 29
- 77) AMC404159 ----- R.L. #5 ----- 9N 4E Sec. 28, 29
- 78) AMC404160 ----- R.L. #6 ----- 9N 4E Sec. 28, 29, 32
- 79) AMC404161 ----- B.L. #1 ----- 8N 4E Sec. 6, 9N 4E Sec. 31
- 80) AMC404162 ----- B.L. #2 ----- 8N 4E Sec. 6
- 81) AMC404163 ----- B.L. #3 ----- 9N 4E Sec. 31
- 82) AMC404164 ----- B.L. #4 ----- 9N 4E Sec. 31
- 83) AMC404165 ----- G.F. #12 ----- 9 ½ N 4E Sec. 21
- 84) AMC404166 ----- G.F. #13 ----- 9 ½ N 4E Sec. 20
- 85) AMC404167 ----- G.F. #14 ----- 9N 4E Sec. 28
- 86) AMC404168 ----- G.F. #15 ----- 9N 4E Sec. 28
- 87) AMC404169 ----- G.F. #16 ----- 9N 4E Sec. 28
- 88) AMC404170 ----- G.F. #17 ----- 9N 4E Sec. 28
- 89) AMC404171 ----- G.F. #18 ----- 9N 4E Sec. 29
- 90) AMC404172 ----- G.F. #19 ----- 9N 4E Sec. 32
- 91) AMC404173 ----- G.F. #20 ----- 9N 4E Sec. 32
- 92) AMC404174 ----- G.F. #21 ----- 9N 4E Sec. 31
- 93) AMC404175 ----- G.F. #22 ----- 9N 4E Sec. 31
- 94) AMC404176 ----- G.F. #23 ----- 9N 4E Sec. 31
- 95) AMC404177 ----- G.F. #24 ----- 9N 4E Sec. 31
- 96) AMC404178 ----- G.F. #25 ----- 9N 4E Sec. 32
- 97) AMC404179 ----- G.F. #26 ----- 9N 4E Sec. 32
- 98) AMC404180 ----- G.F. #27 ----- 8N 4E Sec. 6
- 99) AMC404181 ----- G.F. #28 ----- 8N 4E Sec. 6
- 100) AMC406037 ----- D.G. #1 ----- 7N 4W Sec. 26
- 101) AMC406038 ----- Thunder Canyon #2 ----- 7N 4W Sec. 25
- 102) AMC408632 ----- Monte Cristo #1 ----- 8N 3W Sec. 4
- 103) AMC403633 ----- Monte Cristo #2 ----- 8N 3W Sec. 4
- 104) AMC403634 ----- Monte Cristo #3 ----- 8N 3W Sec. 4
- 105) AMC403635 ----- Monte Cristo #4 ----- 8N 3W Sec. 4
- 106) AMC408938 ----- Monarch's Gold ----- 7N 3W Sec. 6
- 107) AMC409631 ----- Monarch's Gold #2 ----- 7N 4W Sec. 1
- 108) AMC409632 ----- Monarch's Gold #3 ----- 7N 4W Sec. 6

ENTERED INTO COMPUTER

SEP 08 2011

PHOENIX, ARIZONA

2011 AUG 30 P 12: 03

RECEIVED
CLIMATE STATE OFFICE

United States Department of the Interior

Bureau of Land Management
 LANDS/RECREATION & PLANNING
 ONE N CENTRAL AVE
 PHOENIX, AZ 85004 -2203
 Phone: 602-417-9200

Receipt

No: 2420013

Transaction #: 2495436	
Date of Transaction: 08/30/2011	
CUSTOMER:	
GEORGE W BERNIER 5662 VINEVALE CIR LA PALMA, CA 90623-2114 US	

M
 SEP 08 2011

LINE #	QTY	DESCRIPTION	REMARKS	UNIT PRICE	TOTAL
1	1.00	LOCATABLE MINERALS / MINING CLAIMS-NOT NEW-UNADJUD, ONE AUTH NO. ONLY / MINING CLAIM MONEY RECEIVED CASES: AMC395808/\$15120.00	MAINT 2012/108	- n/a -	15120.00
TOTAL:					\$15,120.00

PAYMENT INFORMATION			
1	AMOUNT:	15120.00	POSTMARKED: N/A
	TYPE:	CHECK	RECEIVED: 08/30/2011
	CHECK NO:	5738	
	NAME:	BERNIER, GEORGE W 5662 VINEVALE CIR LA PALMA CA 90623-2114 US	

REMARKS

This receipt was generated by the automated BLM Collections and Billing System and is a paper representation of a portion of the official electronic record contained therein.

PLEASE PAY THIS ON MY - - -

AMC 395805

MARK G. O'RILEY \$140⁰⁰ (T)

THANK YOU,

Mark G O'RIley

MAINTENANCE FEE PAYMENT

Claimant Name: MARK G. O'RILEY
 Address: 200-66TH ST. NW
 City: SAUK RAPIDS State: MN Zip: 56379
 Telephone: (320)252-0475
 E-mail address: MARKSTHANSANDTHATNOWANDAGAIN@YAHOO.COM
 Signature: Mark G. O'RIley
 Check here if this is a change of address.

RECEIVED
 BLM AZ STATE OFFICE
 2011 AUG 26 A 7:58
 PHOENIX, ARIZONA
 BLM
 Date
 Stamp

LINE NO.	AMC NUMBER	CLAIM/SITE NAME	COUNTY RECORDER DATA (If available)	TWP	RNG	SEC
1	395807	GOLDEN DRAGON #2		7N	4W	26
2						
3						
4						
5						
6						
7						
8						
9						
10						

SEP 06 2011

List additional claims on Form MCF114.

Bureau of Land Management
Arizona State Office
www.az.blm.gov

No. of Claims: 1 x ~~\$125~~ ^{\$140} = \$140⁰⁰
 Check No: C.C. Init. A.A.
 Receipt No.: 2416380
 For BLM Use Only

Form: MCF112
Revised July 2005

United States Department of the Interior
Bureau of Land Management
 LANDS/RECREATION & PLANNING
 ONE N CENTRAL AVE
 PHOENIX, AZ 85004 -2203
 Phone: 602-417-9200

Receipt

No: 2416380

Transaction #: 2491615	
Date of Transaction: 08/26/2011	
CUSTOMER:	
MARK ORILEY 200 66TH ST NW SAUK RAPIDS, MN 56379-9504 US	<i>M</i> SEP 06 2011

LINE #	QTY	DESCRIPTION	REMARKS	UNIT PRICE	TOTAL
1	1.00	LOCATABLE MINERALS / MINING CLAIMS-NOT NEW-UNADJUD, ONE AUTH NO. ONLY / MINING CLAIM MONEY RECEIVED CASES: AMC395807/\$140.00	MAINT FEE PYMNT (1) 2012	- n/a -	140.00
TOTAL:					\$140.00

PAYMENT INFORMATION			
NOTE: Items will appear on credit card statement as "Bureau of Land Mgmt CO".			
1	AMOUNT:	140.00	POSTMARKED: N/A
	TYPE:	CREDIT CARD	RECEIVED: 08/26/2011
	NAME:	ORILEY, MARK 200 66TH ST NW SAUK RAPIDS MN 56379-9504 US	
	CARD NO:	XXXXXXXXXXXX2073	AUTH CODE: 02679B
	NAME ON CARD:	MARK G O'RILEY	
	EXPIRES:	04/2012	
	SIGNATURE:		


REMARKS

This receipt was generated by the automated BLM Collections and Billing System and is a paper representation of a portion of the official electronic record contained therein.

M. O'Riley
200-66TH St. NW
SAUK RABIDS, MN 5637

SAINT CLOUD MN 563

22 AUG 2011 PM 2 L



RECEIVED
FLA STATE OFFICE
2011 AUG 24 P 12:30
PHOENIX, ARIZONA

USDI
BUREAU OF LAND MANAGEMENT
LANDS/RECREATION & PLANNING
ONE NO. CENTRAL AVE.
PHOENIX, AZ 85004-2203

Accts pm4

85004+4427



Amc 395805

MAINTENANCE FEE PAYMENT

Claimant Name: PATRICK LUNDY
Address: 2013 S. TIN ST.
City: DEMING State: NM Zip: 88030
Telephone: _____

E-mail address: _____
Signature: Patrick Lundy

Check here if this is a change of address.

RECEIVED
BLM AZ STATE OFFICE
2011 AUG 23 A 8: 01
PHOENIX, ARIZONA
BLM
Date
Stamp

LINE NO.	AMC NUMBER	CLAIM/SITE NAME	COUNTY RECORDER DATA (If available)	TWP	RNG	SEC
1	395806	GOLDEN GOOSE	2009-0020286	7N	4W	24
2						
3						
4						
5						
6						
7						
8						
9						
10						

List additional claims on Form MCF114.

No. of Claims: 1 x \$140 = \$140.00
Check No: 1569 Init. A.H.
Receipt No.: 2412400
For BLM Use Only

Bureau of Land Management
Arizona State Office
www.blm.gov/az/

AUG 31 2011
Cm

Form: MCF112
Revised July 2009

United States Department of the Interior
Bureau of Land Management
 LANDS/RECREATION & PLANNING
 ONE N CENTRAL AVE
 PHOENIX, AZ 85004 -2203
 Phone: 602-417-9200

Receipt

No: 2412400

Transaction #: 2487750	
Date of Transaction: 08/23/2011	
CUSTOMER:	
PATRICK LUNDY 2013 S TIN ST DEMING, NM 88030-5741 US	


LINE #	QTY	DESCRIPTION	REMARKS	UNIT PRICE	TOTAL
1	1.00	LOCATABLE MINERALS / MINING CLAIMS-NOT NEW-UNADJUD, ONE AUTH NO. ONLY / MINING CLAIM MONEY RECEIVED CASES: AMC395806/\$140.00	MAINT FEE PYMNT (1) 2012	- n/a -	140.00
TOTAL:					\$140.00

PAYMENT INFORMATION			
1	AMOUNT:	140.00	POSTMARKED: 08/18/2011
	TYPE:	CHECK	RECEIVED: 08/23/2011
	CHECK NO:	1569	
	NAME:	LUNDY, PATRICK J 2013 S TIN ST DEMING NM 88030-5741 US	

REMARKS

This receipt was generated by the automated BLM Collections and Billing System and is a paper representation of a portion of the official electronic record contained therein.

P J Lundy
2013 S Tin St
Deming, NM 88030-5741



Bureau of Land Management
Arizona State Office
One North Central Ave.
Suite 800
Phoenix, AZ 85004-4427

RECEIVED
BLM AZ STATE OFFICE

2011 AUG 22 P 1:06

PHOENIX, ARIZONA

850044427



Amc 395805

MAINTENANCE FEE PAYMENT

Claimant Name: James Haerr
Address: 5166 Hwy 89 South
City: Livingston State: MT Zip: 59047
Telephone: 406-222-4834
E-mail address: _____
Signature: James Haerr
 Check here if this is a change of address.

RECEIVED
BLM AZ STATE OFFICE
2011 AUG 16 A 7:50
PHOENIX, ARIZONA
BLM
Date
Stamp

LINE NO.	AMC NUMBER	CLAIM/SITE NAME	COUNTY RECORDER DATA (If available)	TWP	RNG	SEC
1	395813	Lost Pick Fault	09-0020293	7N	4W	13
2						
3						
4						
5						
6						
7						
8						
9						
10						

List additional claims on Form MCF114.

Bureau of Land Management
Arizona State Office
www.az.blm.gov

No. of Claims: 1 x \$125 = 140⁰⁰
Check No: 2153 Init. ADA
Receipt No.: 2405929
For BLM Use Only

Form: MCF112
Revised July 2005

This form is available from the **Arizona Department of Mines and Mineral Resources** and may be reproduced.

AUG 24 2011 *cm*

5166 Hwy 89 South
Livingston, MT
59047

RECEIVED
BLM AZ STATE OFFICE


2011 AUG 15 P 1:30

PHOENIX, ARIZONA

BLM Arizona State Office
One North Central Ave
Suite 800

Phoenix, AZ 85004-4427

850044427



10 AUG 2011 PM 2:1



United States Department of the Interior
Bureau of Land Management
 LANDS/RECREATION & PLANNING
 ONE N CENTRAL AVE
 PHOENIX, AZ 85004 -2203
 Phone: 602-417-9200

Receipt

No: 2405929

Transaction #: 2481197	
Date of Transaction: 08/16/2011	
CUSTOMER:	
JAMES HAERR 5166 HWY 89 SOUTH LIVINGSTON, MT 59047 US	

LINE #	QTY	DESCRIPTION	REMARKS	UNIT PRICE	TOTAL
1	1.00	LOCATABLE MINERALS / MINING CLAIMS-NOT NEW-UNADJUD, ONE AUTH NO. ONLY / MINING CLAIM MONEY RECEIVED CASES: AMC395813/\$140.00	MAINT FEE PYMNT (1) 2012	- n/a -	140.00
TOTAL:					\$140.00

PAYMENT INFORMATION					
1	AMOUNT:	140.00	POSTMARKED:	08/10/2011	
	TYPE:	CHECK	RECEIVED:	08/16/2011	
	CHECK NO:	2153			
	NAME:	HAERR, JAMES E 5166 HWY 89 SOUTH LIVINGSTON MT 59047 US			

REMARKS

This receipt was generated by the automated BLM Collections and Billing System and is a paper representation of a portion of the official electronic record contained therein.

Amc 395805

MAINTENANCE FEE PAYMENT

Claimant Name: MIKE A. RANDOLPH
Address: 26313 BASELINE ST
City: HIGHLAND State: CA Zip: 92346
Telephone: 909-425-8400
E-mail address: MIKE@SBLGLOBAL.NET
Signature: [Signature]

RECEIVED
BLM AZ STATE OFFICE
2011 AUG 16 A 7:47
PHOENIX, ARIZONA
BLM
Date
Stamp

Check here if this is a change of address.

LINE NO.	AMC NUMBER	CLAIM/SITE NAME	COUNTY RECORDER DATA (If available)	TWP	RNG	SEC
1	395805	DOMINGO'S GOLD		1N	4W	24
2						
3						
4						
5						
6						
7						
8						
9						
10						

List additional claims on Form MCF114.

Bureau of Land Management
Arizona State Office
www.az.blm.gov

No. of Claims: 1 x \$125 = 140
Check No: 1938 Init. [Signature]
Receipt No.: 2405954
For BLM Use Only

Form: MCF112
Revised July 2005

This form is available from the Arizona Department of Mines and Mineral Resources and may be reproduced.

AUG 17 2011 Am

United States Department of the Interior
 Bureau of Land Management
 LANDS/RECREATION & PLANNING
 ONE N CENTRAL AVE
 PHOENIX, AZ 85004 -2203
 Phone: 602-417-9200

Receipt

No:

2405954

Transaction #: 2481220	
Date of Transaction: 08/16/2011	
CUSTOMER:	
MIKE RANDOLPH 26383 BASELINE ST HIGHLAND,CA 92346-2802 US	

LINE #	QTY	DESCRIPTION	REMARKS	UNIT PRICE	TOTAL
1	1.00	LOCATABLE MINERALS / MINING CLAIMS-NOT NEW-UNADJUD,ONE AUTH NO. ONLY / MINING CLAIM MONEY RECEIVED CASES: AMC395805/\$140.00	MAINT 2012/1	- n/a -	140.00
TOTAL:					\$140.00

PAYMENT INFORMATION					
1	AMOUNT:	140.00	POSTMARKED:	08/12/2011	
	TYPE:	CHECK	RECEIVED:	08/16/2011	
	CHECK NO:	1938			
	NAME:	SAGEBRUSH INVESTMENTS LLC 26383 BASELINE ST HIGHLAND CA 92346-2802 US			

REMARKS
PLEASE USE CURRENT FORM FOR NEXT FILING SEASON - THANK YOU

This receipt was generated by the automated BLM Collections and Billing System and is a paper representation of a portion of the official electronic record contained therein.

Amc 395805

MAINTENANCE FEE PAYMENT

Claimant Name: FREDERIC TESTA
 Address: 2947 White Pine Lane
 City: Longwood State: FLA Zip: 32750 Address Change
 Telephone: 407-920-3758
 E-mail address: FREDERIC TESTA 56 @ Yahoo. Dot Com,
 Signature: [Handwritten Signature]

RECEIVED
 BLM AZ STATE OFFICE
 2011 JUN 27 A 7:34
 PHOENIX, ARIZONA
 BLM
 Date
 Stamp

Check here if this is a change of address.

LINE NO.	AMC NUMBER	CLAIM/SITE NAME	COUNTY RECORDER DATA (If available)	TWP	RNG	SEC
1	395810	GOLD Eagle #1	2009-0020290	7N	4W	22
2						
3						
4						
5						
6						
7						
8						
9						
10						

List additional claims on Form MCF114.

Bureau of Land Management
 Arizona State Office
www.blm.gov/az/

No. of Claims: 1 x \$140 = 140.00
 Check No: 1207 Init. STJ
 Receipt No.: 236879
 For BLM Use Only

Form: MCF112
 Revised July 2009

This form is available from the Arizona Department of Mines and Mineral Resources and may be reproduced.

JUN 29 2011
 Cm

United States Department of the Interior
Bureau of Land Management
 LANDS/RECREATION & PLANNING
 ONE N CENTRAL AVE
 PHOENIX, AZ 85004 -2203
 Phone: 602-417-9200

Receipt

No: 2369879

Transaction #: 2444664	
Date of Transaction: 06/27/2011	
CUSTOMER:	
FREDERIC TESTA 2947 WHITE DRIVE LANE LONGWOOD,FL 32750 US	

LINE #	QTY	DESCRIPTION	REMARKS	UNIT PRICE	TOTAL
1	1.00	LOCATABLE MINERALS / MINING CLAIMS-NOT NEW-UNADJUD,ONE AUTH NO. ONLY / MINING CLAIM MONEY RECEIVED CASES: AMC395810/\$140.00	MAINT-1	- n/a -	140.00
TOTAL:					\$140.00

PAYMENT INFORMATION					
1	AMOUNT:	140.00	POSTMARKED:	06/22/2011	
	TYPE:	CHECK	RECEIVED:	06/27/2011	
	CHECK NO:	1207			
	NAME:	TESTA, FREDERIC 2947 WHITE DRIVE LANE LONGWOOD FL 32750 US			

REMARKS

This receipt was generated by the automated BLM Collections and Billing System and is a paper representation of a portion of the official electronic record contained therein.



Frederic Testa
 2947 White Pine Ln
 Longwood FL 32750-3760

MID FLORIDA FL 327


22 JUN 2011 PM 1 T



RECEIVED OFFICE
 BLM AZ STATE OFFICE
 2011 JUN 24 P 2:09
 PHOENIX, ARIZONA

United States Dept of the Interior
 Bureau of Land Management
 one North Central Ave. Suite 800
 Phoenix AZ 85004

85004+4427



AMC 395912

395805

MAINTENANCE FEE PAYMENT

Claimant Name: KLAUS G. FEDERLIN
 Address: 6850 ECARTUS PATCH WAY
 City: SAHOONITH State: AZ Zip: 85629
 Telephone: 602 432 0111
 E-mail address: klaus1257@hotmail.com
 Signature: [Handwritten Signature]

Check here if this is a change of address.

RECEIVED
 T.M.A.Z STATE OFFICE
 2011 APR 11 A 10:30
 PHOENIX, ARIZONA
 BLM
 Date
 Stamp

LINE NO.	AMC NUMBER	CLAIM/SITE NAME	COUNTY RECORDER DATA (If available)	TWP	RNG	SEC
1	395913	CALAMITY				
2	395812	MATHEY SPRINGS				
3						
4						
5						
6						
7						
8						
9						
10						

List additional claims on Form MCF114.

No. of Claims: 2 x \$140 = 280
 Check No: CASH Init. JC
 Receipt No.: 2323831
 For BLM Use Only

Bureau of Land Management
Arizona State Office
www.blm.gov/az/

Form: MCF112
 Revised July 2009

This form is available from the Arizona Department of Mines and Mineral Resources and may be reproduced.

ENTERED INTO COMPUTER

APR 12 2011

PB

United States Department of the Interior
 Bureau of Land Management
 LANDS/RECREATION & PLANNING
 ONE N CENTRAL AVE
 PHOENIX, AZ 85004 -2203
 Phone:

Receipt

No: 2323831

Transaction #: 2397465		ENTERED INTO COMPUTER
Date of Transaction: 04/11/2011		
CUSTOMER:		APR 12 2011 <i>β</i>
KLAUS FEDERLIN 6850 E CACTUS PATCH WAY SAHUARITA, AZ 85629-9074 US		

LINE #	QTY	DESCRIPTION	REMARKS	UNIT PRICE	TOTAL
1	1.00	LOCATABLE MINERALS / MINING CLAIMS-NOT NEW-UNADJUD, ONE AUTH NO. ONLY / MINING CLAIM MONEY RECEIVED CASES: AMC395913/\$280.00	MAINT (2) 2012	- n/a -	280.00
TOTAL:					\$280.00

PAYMENT INFORMATION					
1	AMOUNT:	280.00	POSTMARKED:	N/A	
	TYPE:	CASH	RECEIVED:	04/11/2011	
	NAME:	FEDERLIN, KLAUS 6850 E CACTUS PATCH WAY SAHUARITA AZ 85629-9074 US			

REMARKS

This receipt was generated by the automated BLM Collections and Billing System and is a paper representation of a portion of the official electronic record contained therein.

**DEPARTMENT OF THE INTERIOR
BUREAU OF LAND MANAGEMENT
MINING CLAIMS**

Run Date/Time: 04/12/2011 06:42 AM

(LIVE) Serial Register Page

Page 1 of 1

01 10-21-1976;090STAT0090;43USC1744

Case Type 384201: PLACER CLAIM

Claim Name: MATTHEW'S SPRING

Commodity :

Case Disposition: ACTIVE

Serial Number

AMC395812

Lead File Number

AMC395805

Name & Address				Int Rel	% Interest
FEDERLIN KLAUS	6850 E CACTUS PATCH WAY	SAHUARITA, AZ 85629-9074		CLAIMANT	0.0000000
FEDERLIN DAMIEN	6850 E CACTUS PATCH WAY	SAHUARITA, AZ 85629-9074		CLAIMANT	0.0000000

Mer Twp	Rng	Sec	Quadrant	District/Field Office	County	
14	0070N	0040W	013	SW SE	HASSAYAMPA FIELD OFFICE	MARICOPA

Act Date	Code	Action	Action Remarks	Receipt Number
10/11/2008	403	LOCATION DATE		
01/09/2009	395	RECORDATION NOTICE RECD	1	1852668
04/11/2011	682	MAINTENANCE FEE/\$140	2012	2323831
09/01/2010	682	MAINTENANCE FEE/\$140	2011	2211691
08/20/2009	682	MAINTENANCE FEE/\$140	2010	1983003
01/09/2009	484	LOCATION YEAR / MAINTENANCE	2009	1852668
01/21/2010	669	LAND STATUS CHECKED		
08/10/2009	669	LAND STATUS CHECKED		
06/12/2009	313	INDIV CLAIMANT RELQ	BRANDON PAUL	
06/12/2009	396	TRF OF INTEREST FILED	DAVIS SABRINA	1938829
06/12/2009	396	TRF OF INTEREST FILED	BIGELOW CAMERON	1938829
06/12/2009	396	TRF OF INTEREST FILED	DAVIS CLYDE A	1938829
06/12/2009	396	TRF OF INTEREST FILED	BIGELOW TED	1938829
06/12/2009	396	TRF OF INTEREST FILED	BIGELOW SHEILA	1938829
06/12/2009	396	TRF OF INTEREST FILED	BIGELOW MEGAN	1938829
06/12/2009	396	TRF OF INTEREST FILED	BIGELOW DEVIN	1938829
03/06/2009	635	AMENDED LOCATION FILED	REDUCED OWNERS	1883627
01/09/2009	501	ACCT ADV IN LEAD FILE	AMC395805-AMC395815;	

Line Nr Remarks

**NO WARRANTY IS MADE BY BLM
FOR USE OF THE DATA FOR
PURPOSES NOT INTENDED BY BLM**

**DEPARTMENT OF THE INTERIOR
BUREAU OF LAND MANAGEMENT
MINING CLAIMS**

(LIVE) Serial Register Page

Run Date/Time: 04/12/2011 06:41 AM

01 10-21-1976;090STAT0090;43USC1744
Case Type 384201: PLACER CLAIM
Claim Name: CALAMITY CANYON #2
Commodity :
Case Disposition: ACTIVE

**Serial Number
AMC395913
Lead File Number
AMC395912**

Name & Address	Int Rel	% Interest
FEDERLIN KLAUS 6850 E CACTUS PATCH WAY SAHUARITA, AZ 85629-9074	CLAIMANT	0.0000000
FEDERLIN DAMIEN 6850 E CACTUS PATCH WAY SAHUARITA, AZ 85629-9074	CLAIMANT	0.0000000

Mer Twp	Rng	Sec	Quadrant	District/Field Office	County
14	0070N	0040W	005 NW	HASSAYAMPA FIELD OFFICE	MARICOPA

Act Date	Code	Action	Action Remarks	Receipt Number
10/25/2008	403	LOCATION DATE		
01/22/2009	395	RECORDATION NOTICE RECD	1	1857886
04/11/2011	682	MAINTENANCE FEE/\$140	2012	2323831
09/01/2010	682	MAINTENANCE FEE/\$140	2011	2211691
08/20/2009	682	MAINTENANCE FEE/\$140	2010	1983003
01/22/2009	484	LOCATION YEAR / MAINTENANCE	2009	1857886
04/11/2011	392	MONIES RECEIVED	\$280.00;1	2323831
01/22/2010	669	LAND STATUS CHECKED		
06/12/2009	396	TRF OF INTEREST FILED	BIGELOW SHEILA	1938829
06/12/2009	396	TRF OF INTEREST FILED	BIGELOW TED	1938829
01/22/2009	501	ACCT ADV IN LEAD FILE	AMC395912-AMC395916;	

Line Nr Remarks

AMC402008
 AMC401293
 AMC400368
 AMC400006
 AMC399757

AMC396701
 AMC396465
 AMC396349
 AMC396272
 AMC395805
 AMC395581
 AMC394683
 AMC390393

MAINTENANCE FEE PAYMENT

Claimant Name: Ted Bigelow
 Address: P.O. Box 370
 City: Dewey State: AZ Zip: 86327
 Telephone: _____
 E-mail address: _____
 Signature: [Signature]

Check here if this is a change of address.

RECEIVED
 MINAZ STATE OFFICE
 2009 SEP - 1 A 10: 13
 PHOENIX, ARIZONA
 BLM
 Date
 Stamp

LINE NO.	AMC NUMBER	CLAIM/SITE NAME	COUNTY RECORDER DATA (If available)	TWP	RNG	SEC
1	390393	Lost Pick #1	2008-0251028	7N	4W	12
2	394683	Iona Mine #11	2008-0805677	6N	3W	4
3	394684	Iona Mine #12	2008-0805678	6N	3W	4
4	394685	Iona Mine #13	2008-0805679	6N	3W	4
5	394687	Iona Mine #15	2008-0805681	6N	3W	4
6	394690	Iona Mine #18	2008-0805684	6N	3W	3
7	395581	Aurora #1	2008-1033509	7N	3W	30
8	395591	Blue Unicorn #1	2008-05436 La Paz	3N	13W	20
9	395593	Red Spider #1	2008-1033511	3N	6W	3
10	395808	Golden Dragon #3	2009-0020288	7N	4W	23

List additional claims on Form MCF114.

Bureau of Land Management
 Arizona State Office
www.blm.gov/az/

No. of Claims: 34 x \$140 = 4760.00
 Check No: C.C. Init. A.A.
 Receipt No.: 2206817
 For BLM Use Only

Form: MCF112
 Revised July 2009

This form is available from the Arizona Department of Mines and Mineral Resources and may be reproduced.

ENTERED IN COMPUTER

RS 9/20/10

SUPPLEMENTAL ATTACHMENT

May be used with the following forms for listing additional mining claims:

Check One.

- Affidavit of Performance of Annual Work
- Maintenance Fee Payment
- Notice of Intent to Hold Mining Claims
- Notice of Non-Liability for Labor and Materials Furnished

BLM Date Stamp	RECEIVED BLM AZ STATE OFFICE PHOENIX, ARIZONA 2010 SEP - 1 A 10: 13
----------------------	--

LINE NO.	AMC NUMBER	CLAIM/SITE NAME	COUNTY RECORDER DATA (If available)	TWP	RNG	SEC
11	395809	Golden Dragon #4	2009-0020289	7N	4W	26
12	395811	Gold Eagle #2	2009-0020291	7N	4W	22
13	395815	Thompson's Reserve	2009-0020295	7N 7N	3W 4W	18 13
14	396272	Mathew's Spring #2	2009-0201695	7N	4W	13
15	396273	Mathew's Spring #3	2009-0201696	7N	4W	13
16	396274	Mathew's Spring #4	2009-0201697	7N	4W	13
17	396349	Aurora #2	2009-0247302	7N	3W	30
18	396465	Hasting's #1	2009-0341699	7N	3W	19
19	396701	Jubilation #9	2009-0418472	7N	3W	17
20	396702	Slim Jim 3	2010-4399162 ^{Yavapai}	8N	3W	4
21	396703	Slim Jim 4	2010-4399161 ^{Yavapai}	8N	3W	4
22	399757	Gold Smelter #2	2010-0184688	7N	3W	19
23	400006	Dragon's Gold #1	2010-0314149	7N	4W	27
24	400008	Golden Blue	2010-0314151	7N	4W	35
25	400368	Nugget Patch #1	2010-0401647	7N 7N	3W 3W	18 19
26	400369	Thompson's Reserve #1	2010-0401648	7N	4W	13
27	401292	Golden Dragon	2010-0570656	7N	4W	23
28	401293	Jubilation #1	2010-0570657	7N 7N	3W 3W	18 19

Form MCF114
Revised June 2005

SUPPLEMENTAL ATTACHMENT

May be used with the following forms for listing additional mining claims:

Check One.

- Affidavit of Performance of Annual Work
- Maintenance Fee Payment
- Notice of Intent to Hold Mining Claims
- Notice of Non-Liability for Labor and Materials Furnished

RECEIVED
 CLM AZ STATE OFFICE
 2009 SEP - 1 A 10:13 AM
 PHOENIX, ARIZONA
 BLM
 Date
 Stamp

LINE NO.	AMC NUMBER	CLAIM/SITE NAME	COUNTY RECORDER DATA (If available)	TWP	RNG	SEC
29	402010	Little San Domingo #1		7N	3W	15
30	402011	Pale Rider #4		7N	3W	8
31	402012	Pale Rider #5		7N	3W	8
32	402013	White Cloud #1		7N	3W	15
33	402009	Golden Karma #1		7N	3W	9
34	402008	Inlaw #1		7N	3W	5

Form MCF114
 Revised June 2005

This form is available from the Arizona Department of Mines & Mineral Resources and may be reproduced.

United States Department of the Interior
Bureau of Land Management
 LANDS/RECREATION & PLANNING
 ONE N CENTRAL AVE
 PHOENIX, AZ 85004 -2203
 Phone:

Receipt

No: 2206817

Transaction #: 2276834	
Date of Transaction: 09/01/2010	
CUSTOMER:	
	TED BIGELOW PO BOX 370 DEWEY, AZ 86327-0370 US

LINE #	QTY	DESCRIPTION	REMARKS	UNIT PRICE	TOTAL
1	1.00	LOCATABLE MINERALS / MINING CLAIMS-NOT NEW-UNADJUD, ONE AUTH NO. ONLY / MINING CLAIM MONEY RECEIVED CASES: AMC390393/\$4760.00	MAINT FEE PYMNT (34) 2011	- n/a -	4760.00
TOTAL:					\$4,760.00

PAYMENT INFORMATION			
NOTE: Items will appear on credit card statement as "Bureau of Land Mgmt CO".			
1	AMOUNT:	4760.00	POSTMARKED: N/A
	TYPE:	CREDIT CARD	RECEIVED: 09/01/2010
	NAME:	BIGELOW, TED PO BOX 370 DEWEY AZ 86327-0370 US	
	CARD NO:	XXXXXXXXXXXX8989	AUTH CODE: 518913
	NAME ON CARD:	SHEILA R BIGELOW	
	EXPIRES:	02/2013	
	SIGNATURE:		

REMARKS

This receipt was generated by the automated BLM Collections and Billing System and is a paper representation of a portion of the official electronic record contained therein.

AMC 395913

MC 395805

Please pay for AMC 395913 (CALAMITY)
AMC 395812 (MATHEW SRI)

Thanks.

Klan Fedel

602-432 0111

TIMELY FILED

NO. OF CLAIMS
AMOUNT
RECEIPT NO.
INIT.

1
~~250~~
~~221101~~
~~512~~

** BLM-ASO **

PHOENIX, ARIZONA

2010 SEP - 3 A 8: 13

RECEIVED
BLM AZ STATE OFFICE

ENTERED INTO COMPUTER

9/20/10 AT

United States Department of the Interior
Bureau of Land Management
 LANDS/RECREATION & PLANNING
 ONE N CENTRAL AVE
 PHOENIX, AZ 85004 -2203
 Phone:

Receipt

No: 2211691

Transaction #: 2281791	
Date of Transaction: 09/09/2010	
CUSTOMER:	
KLAUS FEDERLIN 6850 E CACTUS PATCH WAY SAHUARITA, AZ 85629-9074 US	

LINE #	QTY	DESCRIPTION	REMARKS	UNIT PRICE	TOTAL
1	1.00	LOCATABLE MINERALS / MINING CLAIMS-NOT NEW-UNADJUD, ONE AUTH NO. ONLY / MINING CLAIM MONEY RECEIVED CASES: AMC395913/\$280.00	MAINT 2011-2	- n/a -	280.00
TOTAL:					\$280.00

PAYMENT INFORMATION			
1	AMOUNT:	280.00	POSTMARKED: N/A
	TYPE:	CHECK	RECEIVED: 09/09/2010
	CHECK NO:	00097	
	NAME:	FEDERLIN, KLAUS 6850 E CACTUS PATCH WAY SAHUARITA AZ 85629-9074 US	

REMARKS

This receipt was generated by the automated BLM Collections and Billing System and is a paper representation of a portion of the official electronic record contained therein.

KLAUS + DAMIEN FEDERLIN
6850 E CACTUS PATCH WAY
SAHUARITA AZ
85629

BLM ARIZONA (CLAIMS.)
1 NORTH CENTRAL AVE
SUITE 800
PHX AZ
85004-4427



USA FIRST-CLASS FOREVER

AMC402008
 AMC401293
 AMC400368
 AMC400006
 AMC399757

AMC396701
 AMC396465
 AMC396349
 AMC396272
 AMC395805
 AMC395581
 AMC394683
 AMC390393

MAINTENANCE FEE PAYMENT

Claimant Name: Ted Bigelow
 Address: P.O. Box 370
 City: Dewey State: AZ Zip: 86327
 Telephone: _____
 E-mail address: _____
 Signature: [Signature]

Check here if this is a change of address.

RECEIVED
 MINERAL STATE OFFICE
 PHOENIX, ARIZONA
 2009 SEP - 1 A 10:13
 BLM
 Date
 Stamp

LINE NO.	AMC NUMBER	CLAIM/SITE NAME	COUNTY RECORDER DATA (If available)	TWP	RNG	SEC
1	390393	Lost Pick #1	2008-0251028	7N	4W	12
2	394683	Iona Mine #11	2008-0805677	6N	3W	4
3	394684	Iona Mine #12	2008-0805678	6N	3W	4
4	394685	Iona Mine #13	2008-0805679	6N	3W	4
5	394687	Iona Mine #15	2008-0805681	6N	3W	4
6	394690	Iona Mine #18	2008-0805684	6N	3W	3
7	395581	Aurora #1	2008-1033509	7N	3W	30
8	395591	Blue Unicorn #1	2008-05436 ^{La Paz}	3N	13W	20
9	395593	Red Spider #1	2008-1033511	3N	6W	3
10	395808	Golden Dragon #3	2009-0020288	7N	4W	23

List additional claims on Form MCF114.

Bureau of Land Management
 Arizona State Office
 www.blm.gov/az/

No. of Claims: 34 x \$140 = 4760.00
 Check No: C.C. Init. A.A.
 Receipt No.: 2206817
 For BLM Use Only

Form: MCF112
 Revised July 2009

This form is available from the Arizona Department of Mines and Mineral Resources and may be reproduced.

ENTERED IN COMPUTER

RE 9/20/10

SUPPLEMENTAL ATTACHMENT

May be used with the following forms for listing additional mining claims:

Check One.

- Affidavit of Performance of Annual Work
- Maintenance Fee Payment
- Notice of Intent to Hold Mining Claims
- Notice of Non-Liability for Labor and Materials Furnished

BLM Date Stamp	RECEIVED PITTAZ STATE OFFICE PHOENIX, ARIZONA 2009 SEP - 1 A 10: 13
----------------------	--

LINE NO.	AMC NUMBER	CLAIM/SITE NAME	COUNTY RECORDER DATA (If available)	TWP	RNG	SEC
11	395809	Golden Dragon #4	2009-0020289	7N	4W	26
12	395811	Gold Eagle #2	2009-0020291	7N	4W	22
13	395815	Thompson's Reserve	2009-0020295	7N 7N	3W 4W	18 13
14	396272	Mathew's Spring #2	2009-0201695	7N	4W	13
15	396273	Mathew's Spring #3	2009-0201696	7N	4W	13
16	396274	Mathew's Spring #4	2009-0201697	7N	4W	13
17	396349	Aurora #2	2009-0247302	7N	3W	30
18	396465	Hasting's #1	2009-0341699	7N	3W	19
19	396701	Jubilation #9	2009-0418472	7N	3W	17
20	396702	Slim Jim 3	2010-4399162 ^{Yavapai}	8N	3W	4
21	396703	Slim Jim 4	2010-4399161 ^{Yavapai}	8N	3W	4
22	399757	Gold Smelter #2	2010-0184688	7N	3W	19
23	400006	Dragon's Gold #1	2010-0314149	7N	4W	27
24	400008	Golden Blue	2010-0314151	7N	4W	35
25	400368	Nugget Patch #1	2010-0401647	7N 7N	3W 3W	18 19
26	400369	Thompson's Reserve #1	2010-0401648	7N	4W	13
27	401292	Golden Dragon	2010-0570656	7N	4W	23
28	401293	Jubilation #1	2010-0570657	7N 7N	3W 3W	18 19

Form MCF114
Revised June 2005

United States Department of the Interior
Bureau of Land Management
 LANDS/RECREATION & PLANNING
 ONE N CENTRAL AVE
 PHOENIX, AZ 85004 -2203
 Phone:

Receipt

No: 2206817

Transaction #: 2276834	
Date of Transaction: 09/01/2010	
CUSTOMER:	
TED BIGELOW PO BOX 370 DEWEY, AZ 86327-0370 US	

LINE #	QTY	DESCRIPTION	REMARKS	UNIT PRICE	TOTAL
1	1.00	LOCATABLE MINERALS / MINING CLAIMS-NOT NEW-UNADJUD, ONE AUTH NO. ONLY / MINING CLAIM MONEY RECEIVED CASES: AMC390393/\$4760.00	MAINT FEE PYMNT (34) 2011	- n/a -	4760.00
TOTAL:					\$4,760.00

PAYMENT INFORMATION			
NOTE: Items will appear on credit card statement as "Bureau of Land Mgmt CO".			
1	AMOUNT:	4760.00	POSTMARKED: N/A
	TYPE:	CREDIT CARD	RECEIVED: 09/01/2010
	NAME:	BIGELOW, TED PO BOX 370 DEWEY AZ 86327-0370 US	
	CARD NO:	XXXXXXXXXXXX8989	AUTH CODE: 518913
	NAME ON CARD:	SHEILA R BIGELOW	
	EXPIRES:	02/2013	
	SIGNATURE:		

REMARKS

This receipt was generated by the automated BLM Collections and Billing System and is a paper representation of a portion of the official electronic record contained therein.

396814
 398628
 395805

MAINTENANCE FEE PAYMENT

Claimant Name: Charles T. Milhous
 Address: P.O. Box 1134
 City: Seward State: AK Zip: 99664
 Telephone: _____
 E-mail address: _____
 Signature: _____

RECEIVED
 PLM AZ STATE OFFICE
 2010 SEP - 1 A 10: 07
 PHOENIX, ARIZONA
 BLM
 Date
 Stamp

Check here if this is a change of address.

LINE NO.	AMC NUMBER	CLAIM/SITE NAME	COUNTY RECORDER DATA (If available)	TWP	RNG	SEC
1	396814	Domingo's Gold #2	2009-0485194	7N	4W	24
2	396815	Domingo's Gold #3	2009-0485195	7N	4W	24
3	398628	Jubilation #4	2009-1114840	7N	3W	19
4	395814	Prospect Derrick	2009-0020294	7N	3W	7
5						
6						
7						
8		ENTERED INTO COMPUTER				
9		SEP 16 2010 <i>BB</i>				
10						

List additional claims on Form MCF114.

Bureau of Land Management
 Arizona State Office
 www.blm.gov/az/

No. of Claims: 4 x \$140 = 560.00
 Check No: C.C. Init. ACT.
 Receipt No.: 2206802
 For BLM Use Only

Form: MCF112
 Revised July 2009

**United States Department of the Interior
Bureau of Land Management
LANDS/RECREATION & PLANNING
ONE N CENTRAL AVE
PHOENIX, AZ 85004 -2203
Phone:**

Receipt

No: 2206802

Transaction #: 2276821	
Date of Transaction: 09/01/2010	
CUSTOMER:	
CHARLES MILHOUS PO BOX 1134 SEWARD, AK 99664-1134 US	

LINE #	QTY	DESCRIPTION	REMARKS	UNIT PRICE	TOTAL
1	1.00	LOCATABLE MINERALS / MINING CLAIMS- NOT NEW-UNADJUD, ONE AUTH NO. ONLY / MINING CLAIM MONEY RECEIVED CASES: AMC396814/\$560.00	MAINT FEE PYMNT (4) 2011	- n/a -	560.00
TOTAL:					\$560.00

PAYMENT INFORMATION			
NOTE: Items will appear on credit card statement as "Bureau of Land Mgmt CO".			
1	AMOUNT:	560.00	POSTMARKED: N/A
	TYPE:	CREDIT CARD	RECEIVED: 09/01/2010
	NAME:	MILHOUS, CHARLES PO BOX 1134 SEWARD AK 99664-1134 US	
	CARD NO:	XXXXXXXXXXXX8433	AUTH CODE: 071013
	NAME ON CARD:	SHEILA R BIGELOW	
	EXPIRES:	08/2013	
	SIGNATURE:		

REMARKS

This receipt was generated by the automated BLM Collections and Billing System and is a paper representation of a portion of the official electronic record contained therein.

PLEASE PAY THIS

MASTERCARD

04/12 M...

AMC 395805

THANK YOU,
Mark G. O'Riley

MAINTENANCE FEE PAYMENT

Claimant Name: MARK G. O'RILEY

Address: 200-66TH St. NW

City: SAUK RAPIDS State: MN Zip: 56379

Telephone: (320) 252-0475

E-mail address: MARKSTHUSANDTHATNOWANDAGAIN@YAHOO.COM

Signature: Mark G. O'Riley

Check here if this is a change of address.

RECEIVED
BLM AZ STATE OFFICE
2010 AUG 12 P 12:53
PHOENIX, ARIZONA

ENTERED INTO COMPUTER
AUG 24 2010 Address Updated per

LINE NO.	AMC NUMBER	CLAIM/SITE NAME	COUNTY RECORDER DATA (If available)	TWP	RNG	SEC
1	395807	GOLDEN DRAGON #2		7N	4W	26
2						
3			ENTERED INTO COMPUTER			
4			AUG 20 2010			
5						
6						
7						
8						
9						
10						

List additional claims on Form MCF114.

Bureau of Land Management
Arizona State Office
www.az.blm.gov

No. of Claims: 1 x ~~\$140~~ ^{\$140} = 140
 Check No: CC Init. SC
 Receipt No.: 2190473
 For BLM Use Only

Form: MCF112
Revised July 2005

United States Department of the Interior
Bureau of Land Management
 LANDS/RECREATION & PLANNING
 ONE N CENTRAL AVE
 PHOENIX, AZ 85004 -2203
 Phone:

Receipt

No: 2190473

Transaction #: 2260204		ENTERED INTO COMPUTER
Date of Transaction: 08/13/2010		
CUSTOMER:	MARK ORILEY 200 66TH ST NW SAUK RAPIDS, MN 56379-9504 US	AUG 20 2010

LINE #	QTY	DESCRIPTION	REMARKS	UNIT PRICE	TOTAL
1	1.00	LOCATABLE MINERALS / MINING CLAIMS-NOT NEW-UNADJUD, ONE AUTH NO. ONLY / MINING CLAIM MONEY RECEIVED CASES: AMC395807/\$140.00	MAINT (1) 2011	- n/a -	140.00
TOTAL:					\$140.00

PAYMENT INFORMATION			
NOTE: Items will appear on credit card statement as "Bureau of Land Mgmt CO".			
1	AMOUNT:	140.00	POSTMARKED: N/A
	TYPE:	CREDIT CARD	RECEIVED: 08/13/2010
	NAME:	ORILEY, MARK 200 66TH ST NW SAUK RAPIDS MN 56379-9504 US	
	CARD NO:	XXXXXXXXXXXX2073	AUTH CODE: 01346Z
	NAME ON CARD:	MARK G ORILEY	
	EXPIRES:	04/2012	
	SIGNATURE:		

REMARKS

This receipt was generated by the automated BLM Collections and Billing System and is a paper representation of a portion of the official electronic record contained therein.

Customer Name Update Screen

System ID:MC

Name: O'RILEY MARK

Lookup

Proprietor #: 2281133

Renumber To:

ADDRESS Updated
ENTERED INTO COMPUTER

AUG 24 2010

PB

Category: P - PRIVATE

Address: 200 66TH ST NW

City: SAUK RAPIDS

State: MN

Zip: 563799504

Save

Save/Override DataFlux

Delete

Renumber

Customer details successfully saved for Customer Id 2281133

List of Proprietors
O'RILEY MARK[2281133], 1451 6TH AVE N, , SAINT CLOUD, MN, 563031902, P, MATCHED ↳ PREVIOUS ADDRESS

Select

Cancel

NOE ST SAID
SALES/REVENUE DIVISION

AMC 395805

MAINTENANCE FEE PAYMENT

Claimant Name: James Haerr

Address: 5166 Hwy 89 South

City: Livingston State: MT Zip: 59047 ✓

Telephone: 406-222-4834

E-mail address: L814sun@aol.com

Signature: James Haerr

Check here if this is a change of address.
(I think)

RECEIVED
BLM AZ STATE OFFICE
2010 AUG 10 A 8:00
PHOENIX, ARIZONA
BLM
Date
Stamp

LINE NO.	AMC NUMBER	CLAIM/SITE NAME	COUNTY RECORDER DATA (If available)	TWP	RNG	SEC
1	395813	Lost Pick Fault	09-0020293	7N	4W	13
2						
3			ENTERED INTO COMPUTER			
4			AUG 20 2010			
5						
6						
7						
8						
9						
10						

List additional claims on Form MCF114.

Bureau of Land Management
Arizona State Office
www.blm.gov/az/

No. of Claims: 1 x \$140 = 140⁰⁰
Check No: 2056 Init. SC
Receipt No.: 2189375
For BLM Use Only

Form: MCF112
Revised July 2009

This form is available from the Arizona Department of Mines and Mineral Resources and may be reproduced.

United States Department of the Interior
 Bureau of Land Management
 LANDS/RECREATION & PLANNING
 ONE N CENTRAL AVE
 PHOENIX, AZ 85004 -2203
 Phone:

Receipt

No: 2189375

Transaction #: 2259090		ENTERED INTO COMPUTER AUG 20 2010
Date of Transaction: 08/12/2010		
CUSTOMER:	JAMES HAERR 5166 HWY 89 SOUTH LIVINGSTON, MT 59047 US	

LINE #	QTY	DESCRIPTION	REMARKS	UNIT PRICE	TOTAL
1	1.00	LOCATABLE MINERALS / MINING CLAIMS-NOT NEW-UNADJUD, ONE AUTH NO. ONLY / MINING CLAIM MONEY RECEIVED CASES: AMC395813/\$140.00	MAINT (1) 2011	- n/a -	140.00
TOTAL:					\$140.00

PAYMENT INFORMATION					
1	AMOUNT:	140.00	POSTMARKED:	N/A	
	TYPE:	CHECK	RECEIVED:	08/10/2010	
	CHECK NO:	2056			
	NAME:	HAERR, JAMES 5166 HWY 89 SOUTH LIVINGSTON MT 59047 US			

REMARKS

This receipt was generated by the automated BLM Collections and Billing System and is a paper representation of a portion of the official electronic record contained therein.

AMC 395805

MAINTENANCE FEE PAYMENT

Claimant Name: PATRICK LUNDY
 Address: 2013 S TIN ST.
 City: DEMING State: NM Zip: 88030 ✓
 Telephone: (575) 544-4050
 E-mail address: pjl88030@gmail.com
 Signature: Patrick Lundy

Check here if this is a change of address.

BLM
Date
Stamp

RECEIVED
BLM AZ STATE OFFICE
PHOENIX, ARIZONA
2010 JUL 22 A 8:00

LINE NO.	AMC NUMBER	CLAIM/SITE NAME	COUNTY RECORDER DATA (If available)	TWP	RNG	SEC
1	395806	GOLDEN GOOSE	2009-0020286	7N	4W	24
2		ENTERED INTO COMPUTER				
3						
4						
5			AUG 04 2010			
6						
7						
8						
9						
10						

List additional claims on Form MCF114.

Bureau of Land Management
 Arizona State Office
www.blm.gov/az/

No. of Claims: 1 x \$140 = 140.00 ✓
 Check No: 1525 Init. SPK
 Receipt No.: 2177183
 For BLM Use Only


Form: MCF112
 Revised July 2009

United States Department of the Interior
 Bureau of Land Management
 LANDS/RECREATION & PLANNING
 ONE N CENTRAL AVE
 PHOENIX, AZ 85004 -2203
 Phone:

Receipt

No:

2177183

Transaction #: 2246728		ENTERED INTO COMPUTER	
Date of Transaction: 07/26/2010			
CUSTOMER:	PATRICK LUNDY 2013 S TIN ST DEMING,NM 88030-5741 US		 AUG 04 2010

LINE #	QTY	DESCRIPTION	REMARKS	UNIT PRICE	TOTAL
1	1.00	LOCATABLE MINERALS / MINING CLAIMS-NOT NEW-UNADJUD,ONE AUTH NO. ONLY / MINING CLAIM MONEY RECEIVED CASES: AMC395806/\$140.00	MAINT-1	- n/a -	140.00
TOTAL:					\$140.00

PAYMENT INFORMATION					
1	AMOUNT:	140.00	POSTMARKED:	07/19/2010	
	TYPE:	CHECK	RECEIVED:	07/22/2010	
	CHECK NO:	1525			
	NAME:	LUNDY, PATRICK 2013 S TIN ST DEMING NM 88030-5741 US			

REMARKS

This receipt was generated by the automated BLM Collections and Billing System and is a paper representation of a portion of the official electronic record contained therein.

AMC 395805

MAINTENANCE FEE PAYMENT

Claimant Name: Mike A. Randolph
Address: 26383 BaseLine St.
City: Highland State: CA Zip: 92346
Telephone: 709-425-8400
E-mail address: MIKE@FICSBLGLOCAL.NET
Signature: [Signature]

Check here if this is a change of address.

BLM
Date
Stamp
PHOENIX, ARIZONA
2010 JUL 22 A 8:09
RECEIVED
BLM AZ STATE OFFICE

LINE NO.	AMC NUMBER	CLAIM/SITE NAME	COUNTY RECORDER DATA (If available)	TWP	RNG	SEC
1	395805	Demingo's Gold		7N	4W	24
2						
3						
4						
5						
6						
7						
8						
9						
10						

ENTERED INTO COMPUTER
AUG 04 2010

List additional claims on Form MCF114.

Bureau of Land Management
Arizona State Office
www.az.blm.gov

No. of Claims: 1 x \$125 = 140.00
Check No: _____ Init. SMJ
Receipt No.: 2176445
For BLM Use Only

Form: MCF112
Revised July 2005

This form is available from the Arizona Department of Mines and Mineral Resources and may be reproduced.

United States Department of the Interior
 Bureau of Land Management
 LANDS/RECREATION & PLANNING
 ONE N CENTRAL AVE
 PHOENIX, AZ 85004 -2203
 Phone:

Receipt

No:

2176445

Transaction #: 2245977		ENTERED INTO COMPUTER <i>W</i> AUG 04 2010
Date of Transaction: 07/23/2010		
CUSTOMER:	MIKE RANDOLPH 26383 BASELINE ST ✓ HIGHLAND, CA 92346-2802 US	

LINE #	QTY	DESCRIPTION	REMARKS	UNIT PRICE	TOTAL
1	1.00	LOCATABLE MINERALS / MINING CLAIMS-NOT NEW-UNADJUD, ONE AUTH NO. ONLY / MINING CLAIM MONEY RECEIVED CASES: AMC395805/\$140.00	MAINT-1	- n/a -	140.00
TOTAL:					\$140.00

PAYMENT INFORMATION					
1	AMOUNT:	140.00	POSTMARKED:	07/19/2010	
	TYPE:	CHECK	RECEIVED:	07/22/2010	
	CHECK NO:	1867			
	NAME:	SAGEBRUSH INVESTMENTS LLC 26383 BASELINE ST HIGHLAND CA 92346-2802 US			

REMARKS

This receipt was generated by the automated BLM Collections and Billing System and is a paper representation of a portion of the official electronic record contained therein.

AMC 395805

MAINTENANCE FEE PAYMENT

Claimant Name: Frederic Testa ✓
Address: 2940 Golden Birch Ln.
City: Longwood State: FL Zip: 32750-3763
Telephone: 407-620-4179
E-mail address: Frederic.Testa@GoldenBirch.com
Signature: _____

RECEIVED
BLM AZ STATE OFFICE
2010 JUL -6 A 8:02
PHOENIX, ARIZONA
BLM
Date
Stamp

Check here if this is a change of address.

LINE NO.	AMC NUMBER	CLAIM/SITE NAME	COUNTY RECORDER DATA (If available)	TWP	RNG	SEC
1	395810	Gold Eagle #1	2009-0020290	7N	4W	22
2						
3		ENTERED INTO COMPUTER JUL 20 2010 PB				
4						
5						
6						
7						
8						
9						
10						

List additional claims on Form MCF114.

Bureau of Land Management
Arizona State Office
www.blm.gov/az/

No. of Claims: 1 x \$140 = 140.00
Check No: 1155 Init. SPR
Receipt No.: 2106371
For BLM Use Only

Form: MCF112
Revised July 2009

United States Department of the Interior
Bureau of Land Management
 LANDS/RECREATION & PLANNING
 ONE N CENTRAL AVE
 PHOENIX, AZ 85004 -2203
 Phone:

Receipt

No:

2166371

Transaction #: 2235724 Date of Transaction: 07/07/2010	ENTERED INTO COMPUTER JUL 20 2010 <i>JB</i>
CUSTOMER: FREDERIC TESTA 2940 GOLDEN BIRCH LN LONGWOOD, FL 32750-3763 US	

LINE #	QTY	DESCRIPTION	REMARKS	UNIT PRICE	TOTAL
1	1.00	LOCATABLE MINERALS / MINING CLAIMS-NOT NEW-UNADJUD, ONE AUTH NO. ONLY / MINING CLAIM MONEY RECEIVED CASES: AMC395810/\$140.00	MAINT-1	- n/a -	140.00
TOTAL:					\$140.00

PAYMENT INFORMATION					
1	AMOUNT:	140.00	POSTMARKED:	06/28/2010	
	TYPE:	CHECK	RECEIVED:	07/06/2010	
	CHECK NO:	1155			
	NAME:	TESTA, FREDERIC 2940 GOLDEN BIRCH LN LONGWOOD FL 32750-3763 US			

REMARKS

This receipt was generated by the automated BLM Collections and Billing System and is a paper representation of a portion of the official electronic record contained therein.

SAGEBRUSH INVESTMENTS LLC

1809

REFERENCE NO.	DESCRIPTION	INVOICE DATE	INVOICE AMOUNT	DISCOUNT TAKEN	AMOUNT PAID
DUE11/10/0		10/15/09	15.00		15.00

*REC 10/23/09
CK 1809
SBS*

RECEIVED
BLM AZ STATE OFFICE
2009 OCT 23 A 9:11
PHOENIX, ARIZONA

CHECK DATE	CHECK NO.	PAYEE	DISCOUNTS TAKEN	CHECK AMOUNT
10/20/09	1809	BUREAU OF LAND MANAGEMENT		\$15.00

AME 395805



United States Department of the Interior
Bureau of Land Management
 BUSINESS & SUPPORT SVCS DIV
 ONE N CENTRAL AVE SUITE 800
 PHOENIX, AZ 85004 -4427
 Phone: (602) 417-9200

Receipt

No: 2023538

Transaction #: 2088562	
Date of Transaction: 10/23/2009	
CUSTOMER:	SAGEBRUSH INVESTMENTS LLC 26383 BASELINE ST HIGHLAND, CA 92346-2802 US

LINE #	QTY	DESCRIPTION	REMARKS	UNIT PRICE	TOTAL
1	1.00	LOCATABLE MINERALS / MINING CLAIMS-NOT NEW-UNADJUD, ONE AUTH NO. ONLY / MINING CLAIM MONEY RECEIVED CASES: AMC395805/\$15.00	2010 MAINT SUPPLEMENT/1	- n/a -	15.00
TOTAL:					\$15.00

PAYMENT INFORMATION			
1	AMOUNT:	15.00	POSTMARKED: N/A
	TYPE:	CHECK	RECEIVED: 10/23/2009
	CHECK NO:	1809	
	NAME:	SAGEBRUSH INVESTMENTS LLC 26383 BASELINE ST HIGHLAND CA 92346-2802 US	

REMARKS

This receipt was generated by the automated BLM Collections and Billing System and is a paper representation of a portion of the official electronic record contained therein.

SAGEBRUSH INVESTMENTS LLC

1809

REFERENCE NO.	DESCRIPTION	INVOICE DATE	INVOICE AMOUNT	DISCOUNT TAKEN	AMOUNT PAID
DUE11/10/0		10/15/09	15.00		15.00

RECEIVED
 BLM AZ STATE OFFICE
 2009 OCT 23 A 9:11
 PHOENIX, ARIZONA

CHECK DATE	CHECK NO.	PAYEE	DISCOUNTS TAKEN	CHECK AMOUNT
10/20/09	1809	BUREAU OF LAND MANAGEMENT		\$15.00

SAN BERNARDINO CA 924

20 OCT 2009 PM 3 L



RECEIVED
BLM AZ STATE OFFICE

2009 OCT 22 P 2:10

PHOENIX, ARIZONA

B5004+4427



MAINTENANCE FEE PAYMENT

Ted & Sheila Bigelow
 P.O. Box 370
 Dewey, AZ 86327

Signature: Ted & Sheila Bigelow

388712
 AMC 396701 AMC 395805
 396814
 396887
 396465
 390392
 394683
 39627
 396349

BLM DATE STAMP

RECEIVED
 BLM AZ STATE OFFICE
 2009 AUG 31 P 1:14
 TUCSON, ARIZONA

- ✓ 1. AMC390393 Lost Pick #1 7N 4W SEC 12
- ✓ 2. AMC394683 Iona Mine #11 6N 3W SEC 4
- ✓ 3. AMC394684 Iona Mine #12 6N 3W SEC 4
- ✓ 4. AMC394685 Iona Mine # 13 6N 3W SEC 4
- ✓ 5. AMC394687 Iona Mine #15 6N 3W SEC 4
- ✓ 6. AMC394688 Iona Mine #16 6N 3W SEC 4
- ✓ 7. AMC394690 Iona Mine #18 6N 3W SEC 4
- ✓ 8. AMC395806 Golden Goose 7N 4W SEC 24
- ✓ 9. AMC395810 Gold Eagle #1 7N 4W SEC 22
- ✓ 10. AMC395811 Gold Eagle #2 7N 4W SEC 22
- ✓ 11. AMC395814 Prospect Derrick 7N 3W SEC 7
- ✓ 12. AMC396272 Mathew's Spring #2 7N 4W SEC 13
- ✓ 13. AMC396273 Mathew's Spring #3 7N 4W SEC 13
- ✓ 14. AMC396274 Mathew's Spring #4 7N 4W SEC 13
- ✓ 15. AMC396349 Aurora #2 7N 3W SEC 30
- ✓ 16. AMC396466 Jubilation #6 7N 3W SEC 18
- ✓ 17. AMC396701 Jubilation 9 7N 3W SEC 17
- ✓ 18. AMC396814 Domingo's Gold #2 7N 4W SEC 24
- ✓ 19. AMC396815 Domingo's Gold #3 7N 4W SEC 24
- ✓ 20. AMC396816 Domingo's Gold #4 7N 4W SEC 27
- ✓ 21. AMC396887 Domingo's Gold #5 7N 4W SEC 27
- ✓ 22. AMC396888 Hasting's #2 7N 3W SEC 19
- ✓ 23. AMC388724 Henry Trend #7 7N 4W SEC 9

ENTERED
 SEP 1 2009
 299

No. of Claims: 23 x \$140 = 3,220⁰⁰
 Check No.: 143 Init. SC
 Receipt No.: 1992362
 For BLM Use Only

United States Department of the Interior
Bureau of Land Management
 BUSINESS & SUPPORT SVCS DIV
 ONE N CENTRAL AVE SUITE 800
 PHOENIX, AZ 85004 -4427
 Phone: (602) 417-9200

Receipt

No: 1992362

Transaction #: 2056598	
Date of Transaction: 08/31/2009	
CUSTOMER:	TED BIGELOW PO BOX 370 DEWEY, AZ 86327-0370 US

LINE #	QTY	DESCRIPTION	REMARKS	UNIT PRICE	TOTAL
1	1.00	LOCATABLE MINERALS / MINING CLAIMS-NOT NEW-UNADJUD, ONE AUTH NO. ONLY / MINING CLAIM MONEY RECEIVED CASES: AMC390393/\$3220.00	MAINT (23) 2010	- n/a -	3220.00
TOTAL:					\$3,220.00

PAYMENT INFORMATION			
1	AMOUNT:	3220.00	POSTMARKED: N/A
	TYPE:	CHECK	RECEIVED: 08/31/2009
	CHECK NO:	143	
	NAME:	BIGELOW, TED PO BOX 370 DEWEY AZ 86327-0370 US	

REMARKS	

This receipt was generated by the automated BLM Collections and Billing System and is a paper representation of a portion of the official electronic record contained therein.

AMC 395805
395912

MAINTENANCE FEE PAYMENT

Claimant Name: Klaus Federlin
 Address: 6850 E. Cactus Patch Way
 City: Sahuarita State: AZ Zip: 85629
 Telephone: 602 432 0111
 E-mail address: klaus@g.com
 Signature: [Handwritten Signature]

RECEIVED
 BLM ARIZONA STATE OFFICE
 2011 AUG 20 A 7:38
 PHOENIX, ARIZONA
 BLM Date Stamp

Check here if this is a change of address.

LINE NO.	AMC NUMBER	CLAIM/SITE NAME	COUNTY RECORDER DATA (If available)	TWP	RNG	SEC
1	395812	Mathews Spring		7N	4W	13
2	395913	Calamity Canyon #2		7N	4W	5
3						
4						
5						
6						
7						
8						
9						
10						

List additional claims on Form MCF114.

Bureau of Land Management
 Arizona State Office
www.az.blm.gov

No. of Claims: 2 x \$¹²⁵125 = 250
 Check No: MC Init. SFF
 Receipt No.: 1983103
 For BLM Use Only

Form: MCF112
 Revised July 2005

This form is available from the Arizona Department of Mines and Mineral Resources and may be reproduced.



United States Department of the Interior
Bureau of Land Management
 BUSINESS & SUPPORT SVCS DIV
 ONE N CENTRAL AVE SUITE 800
 PHOENIX, AZ 85004 -4427
 Phone: (602) 417-9200

Receipt

No: 1983003

Transaction #: 2047082	
Date of Transaction: 08/20/2009	
CUSTOMER:	KLAUS FEDERLIN 6850 E CACTUS PATCH WAY SAHUARITA, AZ 85629-9074 US

LINE #	QTY	DESCRIPTION	REMARKS	UNIT PRICE	TOTAL
1	1.00	LOCATABLE MINERALS / MINING CLAIMS-NOT NEW-UNADJUD, ONE AUTH NO. ONLY / MINING CLAIM MONEY RECEIVED CASES: AMC395812/\$280.00	MAINT 2010	- n/a -	280.00
TOTAL:					\$280.00

PAYMENT INFORMATION					
1	AMOUNT:	280.00	POSTMARKED:	08/17/2009	
	TYPE:	CHECK	RECEIVED:	08/20/2009	
	CHECK NO:	68644790280			
	NAME:	FEDERLIN, KLAUS 6850 E CACTUS PATCH WAY SAHUARITA AZ 85629-9074 US			

REMARKS

This receipt was generated by the automated BLM Collections and Billing System and is a paper representation of a portion of the official electronic record contained therein.

AMC 395805

United States Department of the Interior
Bureau of Land Management
 BUSINESS & SUPPORT SVCS DIV
 ONE N CENTRAL AVE SUITE 800
 PHOENIX, AZ 85004 -4427
 Phone: (602) 417-9200

Receipt

No: 1983607

Transaction #: 2047695		ENTERED INTO COMPUTER
Date of Transaction: 08/21/2009		
CUSTOMER:	JAMES HAERR 205 S I ST LIVINGSTON, MT 59047-3203 US	AUG 24 2009 PB

LINE #	QTY	DESCRIPTION	REMARKS	UNIT PRICE	TOTAL
1	1.00	LOCATABLE MINERALS / MINING CLAIMS- NOT NEW-UNADJUD, ONE AUTH NO. ONLY / MINING CLAIM MONEY RECEIVED CASES: AMC395813/\$15.00	BALANCE OF 2010 MAINT	- n/a -	15.00
TOTAL:					\$15.00

PAYMENT INFORMATION						
1	AMOUNT:	15.00	POSTMARKED:	08/11/2009		
	TYPE:	CHECK	RECEIVED:	08/17/2009		
	CHECK NO:	1927				
	NAME:	HAERR, JAMES E 205 S I ST LIVINGSTON MT 59047-3203 US				

REMARKS

This receipt was generated by the automated BLM Collections and Billing System and is a paper representation of a portion of the official electronic record contained therein.

United States Department of the Interior
 Bureau of Land Management
 BUSINESS & SUPPORT SVCS DIV
 ONE N CENTRAL AVE SUITE 800
 PHOENIX, AZ 85004 -4427
 Phone: (602) 417-9200

Receipt 

No:

1969335

Entered by
DJ

Transaction #: 2033194	
Date of Transaction: 08/03/2009	
CUSTOMER:	JAMES HAERR 205 S I ST LIVINGSTON,MT 59047-3203 US

LINE #	QTY	DESCRIPTION	REMARKS	UNIT PRICE	TOTAL
1	1.00	LOCATABLE MINERALS / MINING CLAIMS-NOT NEW-UNADJUD,ONE AUTH NO. ONLY / MINING CLAIM MONEY RECEIVED CASES: AMC395813/\$125.00	MAINT 2010	- n/a -	125.00
TOTAL:					\$125.00

PAYMENT INFORMATION					
1	AMOUNT:	125.00	POSTMARKED:	07/27/2009	
	TYPE:	CHECK	RECEIVED:	07/31/2009	
	CHECK NO:	1920			
	NAME:	HAERR, JAMES E 205 S I ST LIVINGSTON MT 59047-3203 US			

REMARKS

FEES INCREASED TO \$140, SHORT PAID BY \$15.

This receipt was generated by the automated BLM Collections and Billing System and is a paper representation of a portion of the official electronic record contained therein.

CK 1927 REC 1983607
\$15.00

RECEIVED
 BLM AZ STATE OFFICE
 2009 AUG 17 A 8:17
 PHOENIX, ARIZONA

PAYMENT OPTION: CREDIT CARD

395805

PAY \$140⁰⁰

MASTERCARD CARD#
CARD HOLDER: MARK G. O'RILEY
EXP. DATE
SIGNATURE: *Mark G. O'Riley*

MAINTENANCE FEE PAYMENT

Claimant Name: MARK O'RILEY
Address: 1451-6TH AVE. No.
City: ST. CLOUD State: MN Zip: 56303
Telephone: (320) 761-3805
E-mail address: MARKSTHISANDTHATNOWANDAGAIN@YAHOO.COM
Signature: *Mark G. O'Riley*
 Check here if this is a change of address.

RECEIVED
BLM AZ STATE OFFICE
2009 AUG 10 A 11:54
PHOENIX, ARIZONA
BLM Date Stamp

LINE NO.	AMC NUMBER	CLAIM/SITE NAME	COUNTY RECORDER DATA (If available)	TWP	RNG	SEC
1	395807	GOLDEN DRAGON #2		7N	4W	26
2						
3						
4						
5						
6						
7						
8						
9						
10						

List additional claims on Form MCF114.

No. of Claims: 1 x ~~\$125~~ ¹⁴⁰ = 140
 Check No: CC Init. TMC
 Receipt No.: 1974309
 For BLM Use Only

Bureau of Land Management
Arizona State Office
www.az.blm.gov

Form: MCF112
Revised July 2005

This form is available from the Arizona Department of Mines and Mineral Resources and may be reproduced.





United States Department of the Interior

BUREAU OF LAND MANAGEMENT
Arizona State Office
One North Central Avenue, Suite 800
Phoenix, Arizona 85004-4427
www.blm.gov/az



IMPORTANT NOTICE

ANNUAL MAINTENANCE FEE AND MINING CLAIM LOCATION FEE HAVE INCREASED

The annual maintenance fee for mining claims has increased from \$125 to \$140 per claim. The maintenance fee for the 2010 assessment year is due to BLM on or before September 1, 2009. If you have already paid your 2010 maintenance fee payment, you must send in the additional \$15 per claim prior to September 1, 2009.

Also, the location fee for new mining claims has increased from \$30 to \$34. Any new mining claims located on or after September 1, 2009, will cost \$189 per claim. This includes a \$34 location fee, \$140 maintenance fee, and \$15 processing fee.

This change in mining claim fees is in accordance with 30 U.S.C. 28j(c), which authorizes adjustments to the location and annual maintenance fees "to reflect changes in the Consumer Price Index published by the Bureau of Labor Statistics of the Department of Labor every 5 years after August 10, 1993, or more frequently if the Secretary determines an adjustment to be reasonable." The BLM has not adjusted the location and maintenance fees since 2004.

The fee adjustment is published in the Federal Register dated June 29, 2009. Copies of the rule are available from BLM State Offices and its Washington, D.C., Office. The text is also accessible on the Federal Register Web site (www.access.gpo.gov) and is available for public viewing at the Office of the Federal Register.

For questions please contact Tony Smith at 602-417-9355 or Rod Ebert at 602-417-9397

RECEIVED
BLM AZ STATE OFFICE
AUG 12 A 11:54
PHOENIX ARIZONA

United States Department of Interior
BUREAU OF LAND MANAGEMENT
Arizona State Office
One North Central Avenue, Suite 800
Phoenix, Arizona 85004-4427

PRSRT STD
U.S. Postage
PAID
Phoenix, AZ
Permit 1010



*****MIXED AADC 852

O'RILEY MARK
1451 6TH AVE N
SAINT CLOUD MN 56303-1902

0003080

United States Department of the Interior

Bureau of Land Management

BUSINESS & SUPPORT SVCS DIV

ONE N CENTRAL AVE SUITE 800

PHOENIX, AZ 85004 -4427

Phone: (602) 417-9200

Receipt

No:

1974309

Transaction #: 2038242	
Date of Transaction: 08/10/2009	
CUSTOMER:	MARK ORILEY 1451-6TH AVE N ST CLOUD, MN 56303 US

LINE #	QTY	DESCRIPTION	REMARKS	UNIT PRICE	TOTAL
1	1.00	LOCATABLE MINERALS / MINING CLAIMS-NOT NEW-UNADJUD, ONE AUTH NO. ONLY / MINING CLAIM MONEY RECEIVED CASES: AMC395807/\$140.00	MAINT 2010/1	- n/a -	140.00
TOTAL:					\$140.00

PAYMENT INFORMATION

NOTE: Items will appear on credit card statement as "Bureau of Land Mgmt CO".

1	AMOUNT:	140.00	POSTMARKED:	N/A
	TYPE:	CREDIT CARD	RECEIVED:	08/10/2009
	NAME:	ORILEY, MARK 1451-6TH AVE N ST CLOUD MN 56303 US		
	CARD NO:	XXXXXXXXXXXX9532	AUTH CODE:	02558Z
	NAME ON CARD:	MARK ORILEY		
	EXPIRES:	10/2009		
	SIGNATURE:			

REMARKS

This receipt was generated by the automated BLM Collections and Billing System and is a paper representation of a portion of the official electronic record contained therein.

MAINTENANCE FEE PAYMENT

Claimant Name: James Haerr
 Address: 205 S. I Street
 City: Livingston State: MT Zip: 59047
 Telephone: 406-222-4834
 E-mail address: _____
 Signature: James Haerr
 Check here if this is a change of address.

RECEIVED
 BLM AZ STATE OFFICE
 2009 JUL 31 A 8:24
 PHOENIX, ARIZONA
 BLM
 Date
 Stamp

LINE NO.	AMC NUMBER	CLAIM/SITE NAME	COUNTY RECORDER DATA (If available)	TWP	RNG	SEC
1	395813	Lost Pick Fault	09-0020293	7N	4W	13
2						
3						
4						
5						
6						
7						
8						
9						
10						

List additional claims on Form MCF114.

Bureau of Land Management
Arizona State Office
www.az.blm.gov

No. of Claims: 1 x \$125 = 125.00
 Check No: 1920 Init. SHJ
 Receipt No.: 1949335
For BLM Use Only

Form: MCF112
 Revised July 2005

This form is available from the **Arizona Department of Mines and Mineral Resources** and may be reproduced.

ENTERED INTO COMPUTER
 8/18/09 *SHJ*

United States Department of the Interior
 Bureau of Land Management
 BUSINESS & SUPPORT SVCS DIV
 ONE N CENTRAL AVE SUITE 800
 PHOENIX, AZ 85004 -4427
 Phone: (602) 417-9200

Receipt

No: 1969335

Transaction #: 2033194	
Date of Transaction: 08/03/2009	
CUSTOMER:	JAMES HAERR 205 S I ST LIVINGSTON,MT 59047-3203 US

LINE #	QTY	DESCRIPTION	REMARKS	UNIT PRICE	TOTAL
1	1.00	LOCATABLE MINERALS / MINING CLAIMS-NOT NEW-UNADJUD,ONE AUTH NO. ONLY / MINING CLAIM MONEY RECEIVED CASES: AMC395813/\$125.00	MAINT 2010	- n/a -	125.00
TOTAL:					\$125.00

PAYMENT INFORMATION					
1	AMOUNT:	125.00	POSTMARKED:	07/27/2009	
	TYPE:	CHECK	RECEIVED:	07/31/2009	
	CHECK NO:	1920			
	NAME:	HAERR, JAMES E 205 S I ST LIVINGSTON MT 59047-3203 US			

REMARKS
FEES INCREASED TO \$140, SHORT PAID BY \$15.

This receipt was generated by the automated BLM Collections and Billing System and is a paper representation of a portion of the official electronic record contained therein.

MAINTENANCE FEE PAYMENT

Claimant Name: Ted Bigelow
 Address: P.O. Box 370
 City: Dewey State: AZ Zip: 86327
 Telephone: 928 632 5166
 E-mail address: _____
 Signature: T Bigelow

Check here if this is a change of address.

RECEIVED
 PLM AZ STATE OFFICE
 PHOENIX, ARIZONA
 2009 JUN 19 P 2:18
 BLM
 Date
 Stamp

LINE NO.	AMC NUMBER	CLAIM/SITE NAME	COUNTY RECORDER DATA (If available)	TWP	RNG	SEC
1	395805	Domingo's Gold		7N	4W	24
2						
3						
4						
5						
6						
7						
8						
9						
10						

List additional claims on Form MCF114.

Bureau of Land Management
Arizona State Office
www.az.blm.gov

No. of Claims: 1 x \$125 = 125.00
 Check No: CC Init. EBG
 Receipt No.: 1943508
For BLM Use Only

Form: MCF112
 Revised July 2005

This form is available from the **Arizona Department of Mines and Mineral Resources** and may be reproduced.

JUN 29 2009
[Signature]

United States Department of the Interior
Bureau of Land Management
 BUSINESS & SUPPORT SVCS DIV
 ONE N CENTRAL AVE SUITE 800
 PHOENIX, AZ 85004 -4427
 Phone: (602) 417-9200

Receipt

No: 1943508

Transaction #: 2006866	
Date of Transaction: 06/19/2009	
CUSTOMER:	TED BIGELOW PO BOX 370 DEWEY, AZ 86327-0370 US

LINE #	QTY	DESCRIPTION	REMARKS	UNIT PRICE	TOTAL
1	1.00	LOCATABLE MINERALS / MINING CLAIMS- NOT NEW-UNADJUD, ONE AUTH NO. ONLY / MINING CLAIM MONEY RECEIVED CASES: AMC395805/\$125.00	MAINT (1) 2010	- n/a -	125.00
TOTAL:					\$125.00

PAYMENT INFORMATION			
NOTE: Items will appear on credit card statement as "Bureau of Land Mgmt CO".			
1	AMOUNT:	125.00	POSTMARKED: N/A
	TYPE:	CREDIT CARD	RECEIVED: 06/19/2009
	NAME:	BIGELOW, TED PO BOX 370 DEWEY AZ 86327-0370 US	
	CARD NO:	XXXXXXXXXXXX7792	AUTH CODE: 011917
	NAME ON CARD:	THEODORE S BIGELOW	
	EXPIRES:	08/2011	
	SIGNATURE:		

REMARKS

This receipt was generated by the automated BLM Collections and Billing System and is a paper representation of a portion of the official electronic record contained therein.

NOTICE!!

These documents have been scanned!

Do not place un-scanned documents beneath this notice!

Do not remove this notice from this file!

GPO Jacket No. 560-102
Print Order 61540
Rise Business Services, LLC
Job=AZ15 5/22/2019



Box Number= AZ15077



Claim Begin-End: AMC395805-AMC395815

5 Miscellaneous



AZ15077-8

AMC395613-AMC395867

Limited Power Of Attorney

I, James Haerr, do give my permission to and appoint, Richard S. Laughlin, as my authorized representative to act as agent in regard to the following placer mining claims:

- 1. Lost Pick Fault, Maricopa County, AZ, AMC395813, S1/2 SW1/4 NW1/4 Sec 13 R4W T7N
- 2. Fault Intersect, Maricopa County, AZ, Location Notice to be filed, N1/2 SW1/4 NW1/4 Sec 13 R4W T7N

CLAIMANT James Haerr DATE 3-29-16


STATE OF: Montana

COUNTY: Park

On the 29 day of March, 2016, personally appeared James E Haerr before me, a Notary Public, in and for the above state and county, James E Haerr, known to me or proved to be the person named in and who executed the forgoing instrument, and being first duly sworn, such person acknowledged he or she executed said instrument for the purposes therein contained as his or her free and voluntary act and deed.

NOTARY PUBLIC Tracy E. Counts

MY COMMISSION EXPIRES May 24, 2018



RECEIVED
PLM & ASSOCIATES OFFICE
2016 MAR 31 P 4:11
PHOENIX, ARIZONA

Thank You



PHOENIX, ARIZONA

2016 MAR 31 P 4: 51

RECEIVED
BLM AUSTIN OFFICE

PRIORITY®
★ MAIL ★

FLAT RATE ENVELOPE

ONE RATE ★ ANY WEIGHT*

APPLY PRIORITY MAIL POSTAGE HERE

Expected Delivery Day: 03/31/2016

USPS TRACKING NUMBER



9505 5107 1938 6089 2217 64

weight is 4 lbs.



85004

U.S. POSTAGE
PAID
LIVINGSTON, MT
59047
MAR 29, 16
AMOUNT
\$6.45
R2304H109253-05

RECEIVED
MAR 29 16
P 4:51

EP14H July 2013 Outer Dimension: 10 x 5

PRIORITY[®]
★ MAIL ★

FLAT RATE ENVELOPE
ONE RATE ★ ANY WEIGHT*

PRESS FIRMLY TO SEAL

PRIORITY[®]
★ MAIL ★



DATE OF DELIVERY SPECIFIED*



USPS TRACKING™ INCLUDED*



INSURANCE INCLUDED*



PICKUP AVAILABLE

* Domestic only

VISIT US AT USPS.COM[®]
ORDER FREE SUPPLIES ONLINE




* Domestic only.

PRESS FIRMLY TO SEAL



EP14H July 2013
OD: 10 x 5



PS00001000064

NOTICE!!

These documents have been scanned!

Do not place un-scanned documents beneath this notice!

Do not remove this notice from this file!

GPO Jacket No. 560-102
Print Order 61540
Rise Business Services, LLC
Job=AZ15 5/22/2019



Box Number= AZ15077



Claim Begin-End: AMC395805-AMC395815

6 Location Notices-Amendments and Supporting Documents



AZ15077-8

AMC395613-AMC395867

- 1. Amendment (3)
- 2. TRF (1)
- 3. Location Notices (11)

MINING CLAIM STATUS REPORT
 DATA ENTRY _____

MTP CHECKED BY SC
 GEO CHECKED BY SC

LEAD SERIAL NO. AMC 395805 THROUGH AMC 395815

# _____	LODE	LOCATION FEE @ \$30 =	\$ _____
# <u>11</u>	PLACER	PROCESSING FEE @ \$15 =	\$ _____
# _____	ASSOCIATION PL	MAINTENANCE FEE @ \$125 =	\$ _____
# _____	MILL SITE	OVERAGE	\$ _____
# _____	TUNNEL SITE	SHORTAGE	\$ _____
		OTHER FEES	\$ _____
	ENOUGH LOCATORS	TOTAL	\$ _____
YES []	NO []		

OVER-THE-COUNTER MAIL [] TIMELY FILED: YES NO []

LEGAL DESCRIPTION: T 7N R 4W SEC 024, 026, 023, 022, 013,
 T 7N R 3W SEC 007, 018, 019
 T _____ R _____ SEC _____
 T _____ R _____ SEC _____

BLM FOREST SERVICE [] _____ SUBJ TO PL 359: YES [] NO []

WILDERNESS AREA: NO [] YES [] _____

SPLIT ESTATE: SX [] PX [] SRHA [] OTHER [] _____ N/A []
 PROPER NOTICE FILED IF LOCATED ON SRHA LANDS-YES [] NO [] N/A []

RECONVEYED MINERALS ON BLM LANDS REQUIRE OPENING ORDERS
 FROM 1944 TO 1993. OPEN TO ENTRY ON: _____ N/A []

COMMENTS/STATUS: VOID [] PARTIALLY VOID [] PVT MINERALS []
 WITHDRAWN LANDS [] OTHER [] _____

Claimant acknowledges that portions of the following claim(s) site(s) may be void or voidable. _____

 Signature of claimant
 FINAL ADJUDICATION KE DATE 8/10/2009

United States Department of the Interior
Bureau of Land Management
 BUSINESS & SUPPORT SVCS DIV
 ONE N CENTRAL AVE SUITE 800
 PHOENIX, AZ 85004 -4427
 Phone: (602) 417-9200

Receipt

No: 1930230

Transaction #: 1993273	
Date of Transaction: 05/29/2009	
CUSTOMER:	TED BIGELOW PO BOX 370 DEWEY, AZ 86327-0370 US

LINE #	QTY	DESCRIPTION	REMARKS	UNIT PRICE	TOTAL
1	1.00	LOCATABLE MINERALS / MINING CLAIMS-NOT NEW-UNADJUD, ONE AUTH NO. ONLY / MINING CLAIM MONEY RECEIVED CASES: AMC395805/\$10.00	AMEND	- n/a -	10.00
2	3.00	LOCATABLE MINERALS / MINING CLAIMS-NEW, UNADJUD, ONE OR MORE AUTH NOS / NEW MINING CLAIM PROCESSING FEE \$15 CASES: AMC396814/\$15.00, AMC396815/\$15.00, AMC396816/\$15.00		- n/a -	45.00
3	3.00	LOCATABLE MINERALS / MINING CLAIMS-NEW, UNADJUD, ONE OR MORE AUTH NOS / NEW MINING CLAIM LOCATION FEE \$30 CASES: AMC396814/\$30.00, AMC396815/\$30.00, AMC396816/\$30.00		- n/a -	90.00
4	3.00	LOCATABLE MINERALS / MINING CLAIMS-NEW, UNADJUD, ONE OR MORE AUTH NOS / NEW MINING CLM MAINT FEE \$125 (1993) CASES: AMC396814/\$125.00, AMC396815/\$125.00, AMC396816/\$125.00		- n/a -	375.00
TOTAL:					\$520.00

PAYMENT INFORMATION			
NOTE: Items will appear on credit card statement as "Bureau of Land Mgmt CO".			
1	AMOUNT:	520.00	POSTMARKED: N/A
	TYPE:	CREDIT CARD	RECEIVED: 05/29/2009
	NAME:	BIGELOW, TED PO BOX 370 DEWEY AZ 86327-0370 US	
	CARD NO:	XXXXXXXXXXXX7792	AUTH CODE: 090117
	NAME ON CARD:	THEODORE S BIGELOW	
	EXPIRES:	08/2011	

United States Department of the Interior
Bureau of Land Management
 BUSINESS & SUPPORT SVCS DIV
 ONE N CENTRAL AVE SUITE 800
 PHOENIX, AZ 85004 -4427
 Phone: (602) 417-9200

Receipt

No: 1883627

Transaction #: 1945249	
Date of Transaction: 03/06/2009	
CUSTOMER:	TED BIGELOW PO BOX 370 DEWEY, AZ 86327-0370 US

LINE #	QTY	DESCRIPTION	REMARKS	UNIT PRICE	TOTAL
1	1.00	LOCATABLE MINERALS / MINING CLAIMS- NOT NEW-UNADJUD, ONE AUTH NO. ONLY / MINING CLAIM MONEY RECEIVED CASES: AMC395812/\$10.00	AMD (1)	- n/a -	10.00
TOTAL:					\$10.00

PAYMENT INFORMATION			
NOTE: Items will appear on credit card statement as "Bureau of Land Mgmt CO".			
1	AMOUNT:	10.00	POSTMARKED: N/A
	TYPE:	CREDIT CARD	RECEIVED: 03/06/2009
	NAME:	BIGELOW, TED PO BOX 370 DEWEY AZ 86327-0370 US	
	CARD NO:	XXXXXXXXXXXX7792	AUTH CODE: 062017
	NAME ON CARD:	THEODORE BIGELOW	
	EXPIRES:	08/2011	
	SIGNATURE:		

REMARKS

This receipt was generated by the automated BLM Collections and Billing System and is a paper representation of a portion of the official electronic record contained therein.

United States Department of the Interior

Bureau of Land Management
 BUSINESS & SUPPORT SVCS DIV
 ONE N CENTRAL AVE SUITE 800
 PHOENIX, AZ 85004 -4427
 Phone: (602) 417-9200

Receipt

No: 1857886

Transaction #: 1918322	
Date of Transaction: 01/22/2009	
CUSTOMER:	TED BIGELOW PO BOX 370 DEWEY, AZ 86327-0370 US

LINE #	QTY	DESCRIPTION	REMARKS	UNIT PRICE	TOTAL
1	5.00	LOCATABLE MINERALS / MINING CLAIMS-NEW, UNADJUD, ONE OR MORE AUTH NOS / NEW MINING CLAIM PROCESSING FEE \$15 CASES: AMC395912/\$15.00, AMC395913/\$15.00, AMC395914/\$15.00, AMC395915/\$15.00, AMC395916/\$15.00		- n/a -	75.00
2	5.00	LOCATABLE MINERALS / MINING CLAIMS-NEW, UNADJUD, ONE OR MORE AUTH NOS / NEW MINING CLAIM LOCATION FEE \$30 CASES: AMC395912/\$30.00, AMC395913/\$30.00, AMC395914/\$30.00, AMC395915/\$30.00, AMC395916/\$30.00		- n/a -	150.00
3	5.00	LOCATABLE MINERALS / MINING CLAIMS-NEW, UNADJUD, ONE OR MORE AUTH NOS / NEW MINING CLM MAINT FEE \$125 (1993) CASES: AMC395912/\$125.00, AMC395913/\$125.00, AMC395914/\$125.00, AMC395915/\$125.00, AMC395916/\$125.00		- n/a -	625.00
4	1.00	LOCATABLE MINERALS / MINING CLAIMS-NOT NEW-UNADJUD, ONE AUTH NO. ONLY / MINING CLAIM MONEY RECEIVED CASES: AMC395807/\$10.00	AMEND (1)	- n/a -	10.00
5	1.00	LOCATABLE MINERALS / MINING CLAIMS-NOT NEW-UNADJUD, ONE AUTH NO. ONLY / MINING CLAIM MONEY RECEIVED CASES: AMC389281/\$40.00	TRF (4)	- n/a -	40.00
TOTAL:					\$900.00

PAYMENT INFORMATION

NOTE: Items will appear on credit card statement as "Bureau of Land Mgmt CO".


1	AMOUNT: 900.00	POSTMARKED: N/A
	TYPE: CREDIT CARD	RECEIVED: 01/22/2009

Earned money for Amendment
 RE 8/10/09

NAME:	BELOW, TED PO BOX 370 DEWEY AZ 86327-0370 US	
CARD NO:	XXXXXXXXXXXX7792	AUTH CODE: 054413
NAME ON CARD:	THEODORE S BIGELOW RED PICACHO MINING CO	
EXPIRES:	08/2011	
SIGNATURE:		

REMARKS

This receipt was generated by the automated BLM Collections and Billing System and is a paper representation of a portion of the official electronic record contained therein.



OFFICIAL RECORDS OF
MARICOPA COUNTY RECORDER
HELEN PURCELL

2009-0485193 05/29/09 01:12 PM
1 OF 5

FONTESM

AMMENDMENT NOTICE FOR PLACER MINING CLAIM AMC 395805

ORIGINAL RECORDING INFO 2009-0020285

NOTICE IS HEREBY GIVEN that the Domingo's Gold placer mining claim has been located by Ted Bigelow, whose current mailing address is P.O. Box 370 Dewey, Az 86327 See Original location for all locators

The general course of this claim is Square and it is situated in Maricopa County(ies), Arizona.

This claim is 1320 feet in length and 1320 feet in width. This claim runs from the location monument on which the location notice is posted approximately 1280 feet in a N direction to the N end line and 1280 feet in a E direction to the E end line. This claim is marked by four monuments, one at each corner of the claim.

The location monument on which this notice is posted is situated within Section 24, Township 7 N, Range 4 W, Gila Salt River Base and Meridian, Arizona. This claim encompasses portions of the following legal subdivision(s) if located by legal subdivision or the following quarter section(s), Section(s), Township(s), and Range(s): N 1/2 SW 1/4 SE 1/4 & S 1/2 NW 1/4 SE 1/4 Sec. 24 T7NR4W, Gila Salt River Base and Meridian, Arizona.

The locality of this claim with reference to some natural object or permanent monument and additional information (if any) concerning its locality are as follows: That 40 acres of which the SWC is located 660' N. of that USGS 1/2 sec. common to Sec.'s 24 & 25, T7NR4W, GSRB&M, AZ.

DATED AND POSTED on the ground this 5th day of March, 2009.

AGENT FOR LOCATOR(S) T Bigelow

BLM DATE STAMP:
PHOENIX, ARIZONA

2009 MAY 29 P 2:00
RECEIVED
BLM AZ STATE OFFICE

ITEM(S) BEING AMMENDED:

- Reduction from 160 ac. to 40 by exclusion of lot 3 Sec. 19 T7NR3W, + SE 1/4 NE 1/4, NE 1/4 SE 1/4 Sec. 24, T7NR4W.
- 2nd (map) pg. description from "T7NR4W, T7NR4W"

ENTERED INTO COMPUTER

9/3/09

BLM DATE STAMP:

RECEIVED
BLMAZ STATE OFFICE

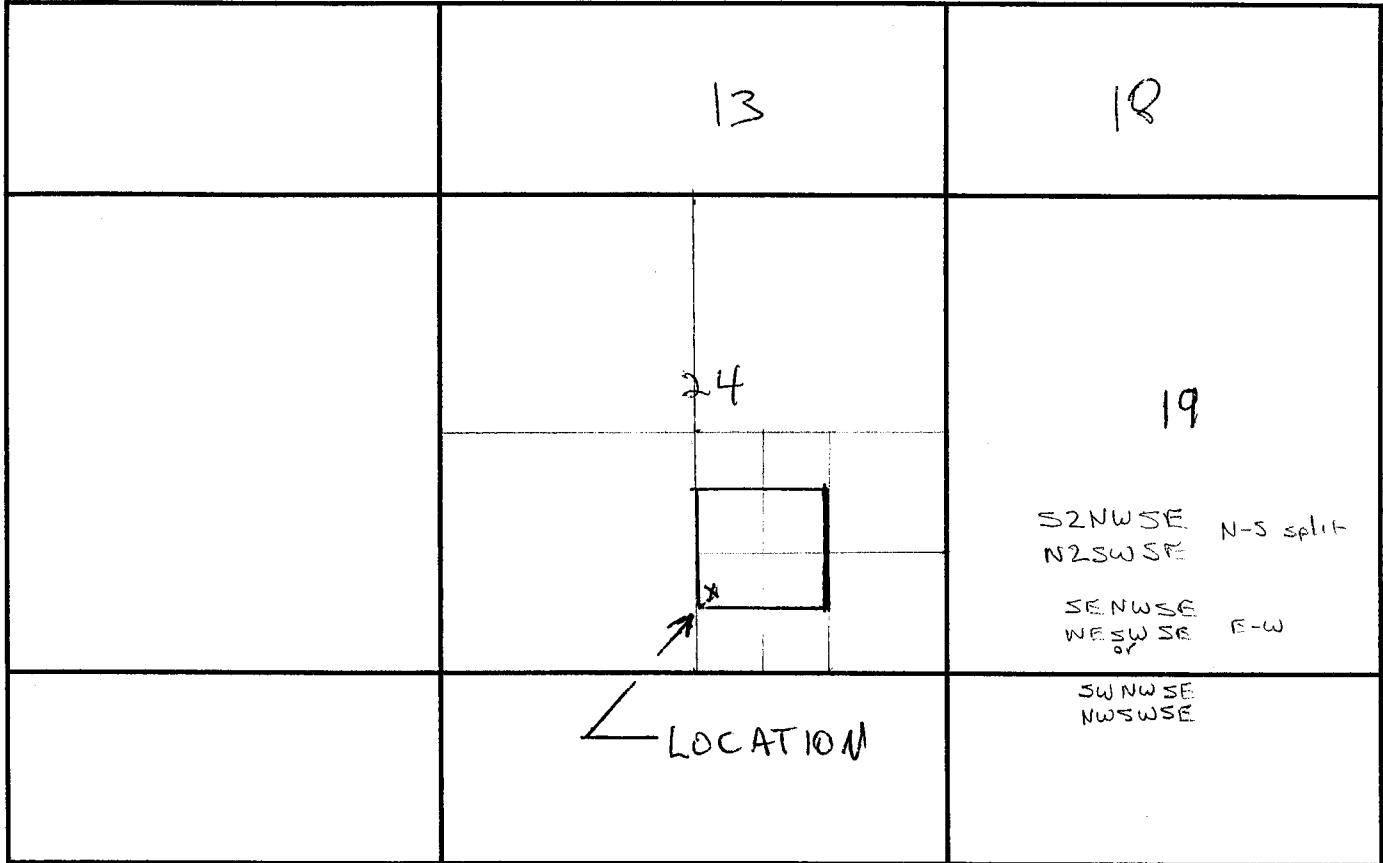
2009 MAY 29 P 2:00

PHOENIX, ARIZONA

AMMENDED CLAIM MAP AMC 395805

↑
N

Lode () Placer (✓)



Scale: 1" = _____

$N \frac{1}{2} SW \frac{1}{4} SE \frac{1}{4} + S \frac{1}{2} NW \frac{1}{4}$

1. The above map depicts the Domingo's Gold mining claim, which is located in the SE $\frac{1}{4}$ of Section(s) 24, Township 7 N, Range 4 W, Gila and Salt River Base and Meridian, Maricopa County Arizona.

2. The type of corner and location monuments used are as follows: 1.5" x 4' capped PVC on steel posts.

3. The bearings and distances in degrees and feet between claim corners are as depicted on the map.

NOTE: DRAWING NOT TO SCALE

LOCATION NOTICE FOR PLACER MINING CLAIM

NOTICE IS HEREBY GIVEN that the Domingo's Gold placer mining claim has been located by Ted Bigelow, whose current mailing address is P.O. Box 370 Dewey, AZ 86327 See list For all locatory.

The general course of this claim is see pg. 2 and it is situated in Maricopa County(ies), Arizona.

This claim is pg 2 feet in length and pg 2 feet in width. This claim runs from the location monument on which the location notice is posted approximately pg 2 feet in a pg 2 direction to the pg 2 end line and pg 2 feet in a pg 2 direction to the pg 2 end line. This claim is marked by four monuments, one at each corner of the claim.

The location monument on which this notice is posted is situated within Section 24, Township 7 N, Range 4 W, Gila Salt River Base and Meridian, Arizona. This claim encompasses portions of the following legal subdivision(s) if located by legal subdivision or the following quarter section(s), Section(s), Township(s), and Range(s): Lot 3 Sec. 19 T7N R3W 38.14 ACRES & SE 1/4 NE 1/4, NE 1/4 SE 1/4, SW 1/4 SE 1/4, NW 1/4 SE 1/4, Gila Salt River Base and Meridian, Arizona. Sec 24 T7N R4W

The locality of this claim with reference to some natural object or permanent monument and additional information (if any) concerning its locality are as follows: That 160 acres of which the Westernmost South corner is located 660' N. of that USGS 1/2 Sec. Marker common to Sec's 24 & 25, T7N R4W, GSRB & M, AZ.

DATED AND POSTED on the ground this 11th day of Oct, 2008.

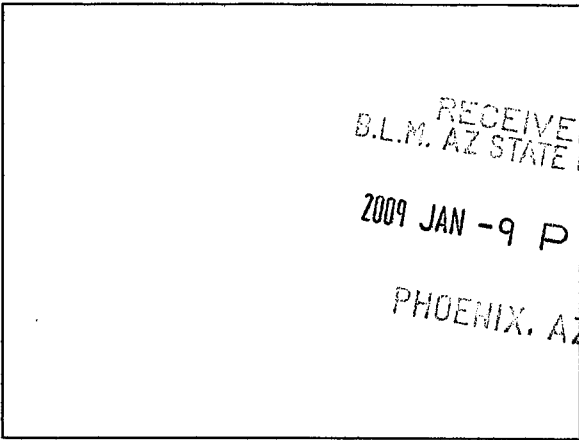
AGENT FOR LOCATORS: T. Bigelow

BLM DATE STAMP:

PHOENIX, AZ
2009 JAN -9 P 2:14
RECEIVED
B.L.M. AZ STATE OFFICE

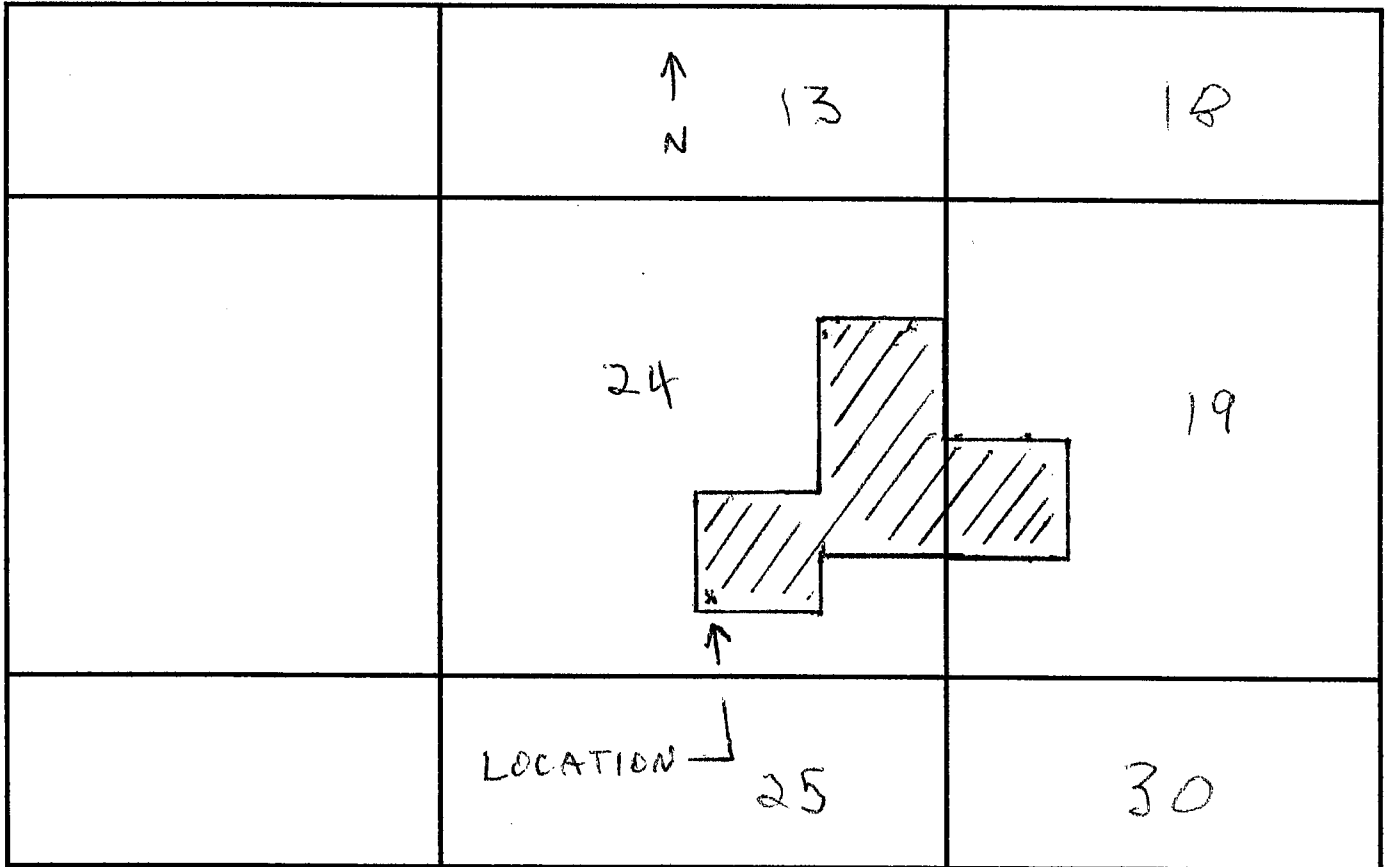
20080105

BLM DATE STAMP:



RECEIVED
B.L.M. AZ STATE OFFICE
2009 JAN -9 P 2:10 CLAIM MAP
PHOENIX, AZ

Lode () Placer (✓)



Scale: 1" = _____

LOT 3 (38.14 AC) SEC. 19 T2N R3W 4 SE 1/4 NE 1/4, NE 1/4 SE 1/4, S 1/2 NW 1/4 SE 1/4, N 1/2 SW 1/4 SE 1/4

1. The above map depicts the Domingos Gold mining claim, which is located in the _____ of Section(s) 24, Township 7 N, Range 4 3, Gila and Salt River Base and Meridian, Maricopa County Arizona.

2. The type of corner and location monuments used are as follows: 1.5" x 4" capped PVC on rebar.

3. The bearings and distances in degrees and feet between claim corners are as depicted on the map.

4. Sec. 19 is an abbreviated section.

NOTE: DRAWING NOT TO SCALE

ALL LOCATORS

CLAIM NAME: Domingo's Gold

Name: Ted Bigelow
Address: P.O. Box 370
City/State/Zip: Dewey, AZ 86327

Lot 3 (38.14 AC.) SEC. 19
T7N R3W & SE $\frac{1}{4}$ NE $\frac{1}{4}$,
NE $\frac{1}{4}$ SE $\frac{1}{4}$, S $\frac{1}{2}$ NW $\frac{1}{4}$ SE $\frac{1}{4}$,
N $\frac{1}{2}$ SW $\frac{1}{4}$ SE $\frac{1}{4}$ SEC. 24
T7N R4W

Name: Sheila Bigelow
Address: P.O. Box 370
City/State/Zip: Dewey, AZ 86327

Name: Devin Bigelow
Address: P.O. Box 370
City/State/Zip: Dewey, AZ 86327

Name: Cameron Bigelow
Address: P.O. Box 370
City/State/Zip: Dewey, AZ 86327

Name: Megan Bigelow
Address: P.O. Box 370
City/State/Zip: Dewey, AZ 86327

Name: Paul Brandon
Address: P.O. Box 2112
City/State/Zip: Chino Valley, AZ 86323

Name: Clyde A. Davis
Address: 10012 N. 48th Ln.
City/State/Zip: Glendale, AZ 85302

Name: Sabrina Davis
Address: 10012 N. 48th Ln.
City/State/Zip: Glendale, AZ 85302

RECEIVED
D.L.M. AZ STATE OFFICE
2009 JAN -9 P 2:14
PHOENIX, AZ

JAN 29 5 00 5

LOCATION NOTICE FOR PLACER MINING CLAIM PG. 2
DOMINGOS GOLD METES AND BOUNDS
DESCRIPTION;

Beginning 660' N. of that USGS $\frac{1}{2}$ sec marker
common to sec.'s 24 & 25, T7N R4W, thence
1320' E, thence 660' N, thence 2640' E, thence
1320' N, thence 1320' W, thence 1320' N, thence
1320' W, thence 1980' S, thence 1320' W, thence
1320' S. back to the point of origin.

RECEIVED
D.L.M. AZ STATE OFFICE
2009 JAN -9 P 2:14
PHOENIX, AZ

JAN 9 9 55 AM '09

LOCATION NOTICE FOR PLACER MINING CLAIM

NOTICE IS HEREBY GIVEN that the Golden Goose placer mining claim has been located by Ted + Sheila Bigelow, whose current mailing address is P.O. Box 370, Dewey AZ. 86327.

The general course of this claim is square and it is situated in Maricopa County(ies), Arizona.

This claim is 1320 feet in length and 1320 feet in width. This claim runs from the location monument on which the location notice is posted approximately 1280 feet in a S direction to the S end line and 1280 feet in a E direction to the E end line. This claim is marked by four monuments, one at each corner of the claim.

The location monument on which this notice is posted is situated within Section 24, Township 7 N, Range 4 W, Gila Salt River Base and Meridian, Arizona. This claim encompasses portions of the following legal subdivision(s) if located by legal subdivision or the following quarter section(s), Section(s), Township(s), and Range(s): NW 1/4 NE 1/4 Sec. 24 T7NR4W, Gila Salt River Base and Meridian, Arizona.

The locality of this claim with reference to some natural object or permanent monument and additional information (if any) concerning its locality are as follows: that 40 acres of which the NWC is located at that USGS 1/2 sec marker common to sec's 24 & 13, T7NR4W, GSRBTM, AZ.

DATED AND POSTED on the ground this 11th day of Oct., 2008.

LOCATOR(s) T Bigelow
Sheila Bigelow

BLM DATE STAMP:

PHOENIX, AZ
2009 JAN - 9 P 2: 14
RECEIVED
BLM, AZ STATE OFFICE

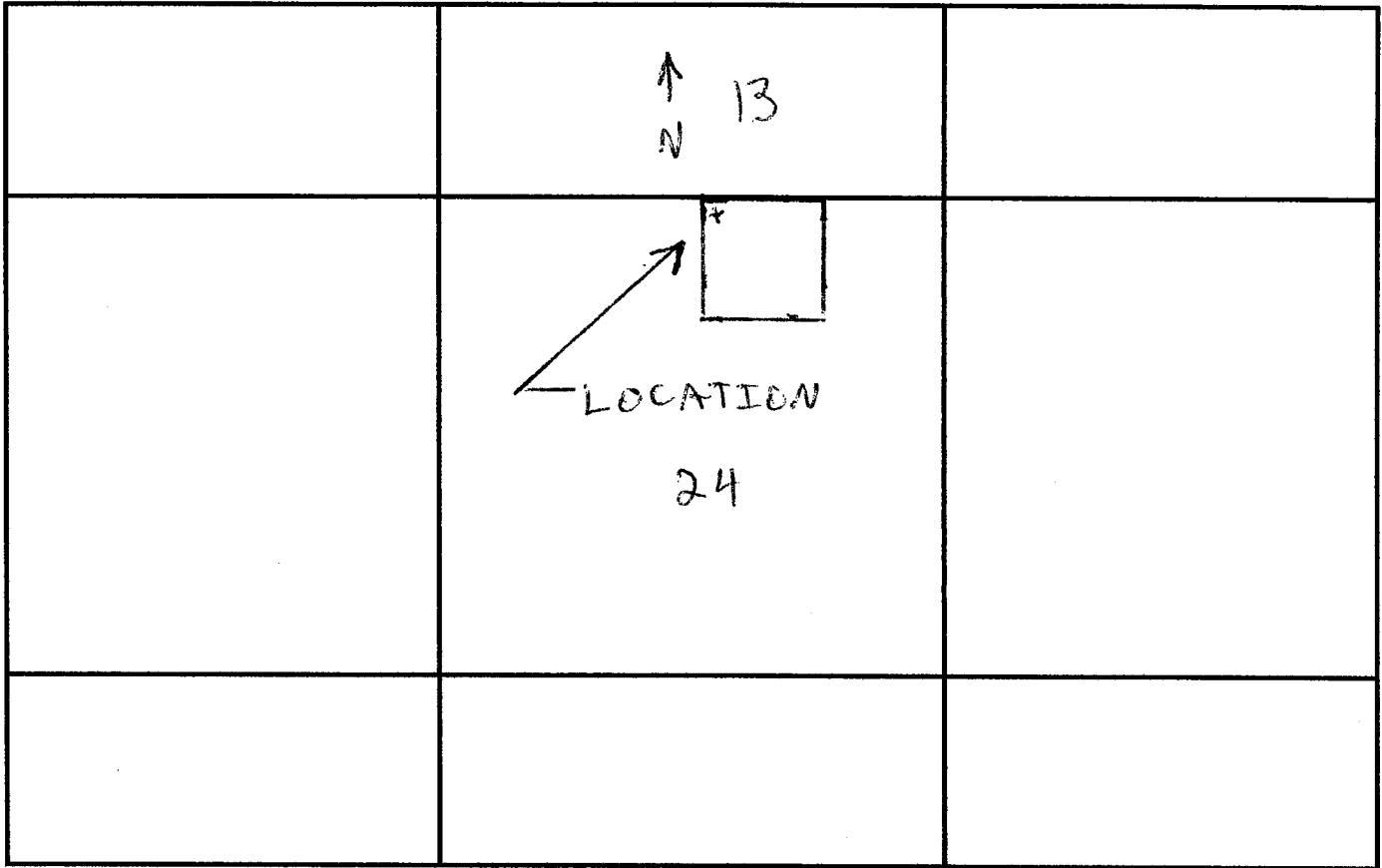
AMC 305004

BLM DATE STAMP:

RECEIVED
 B.L.M. AZ STATE OFFICE
 2009 JAN -9 P 2: 14
 PHOENIX, AZ

CLAIM MAP

Lode () Placer (✓)



Scale : 1" = _____


1. The above map depicts the Golden Goose mining claim, which is located in the NW 1/4 NE 1/4 of Section(s) 24, Township 7 N, Range 4 W, Gila and Salt River Base and Meridian, Maricopa County Arizona.

2. The type of corner and location monuments used are as follows: 1.5" x 4' capped PVC on steel T-posts.

3. The bearings and distances in degrees and feet between claim corners are as depicted on the map.

NOTE: DRAWING NOT TO SCALE

REC 20090005



AMMENDMENT NOTICE FOR PLACER MINING CLAIM AMC 395807

ORIGINAL RECORDING INFO 2009-0020287

NOTICE IS HEREBY GIVEN that the Golden Dragon #2 placer mining claim has been located by Ted Bigelow, whose current mailing address is P.O. Box 370, Dewey, AZ 86327 (See pg. 3 For all locators).

The general course of this claim is Square and it is situated in Maricopa County(ies), Arizona.

This claim is 1320 feet in length and 1320 feet in width. This claim runs from the location monument on which the location notice is posted approximately 1280 feet in a S direction to the S end line and 1280 feet in a E direction to the E end line. This claim is marked by four monuments, one at each corner of the claim.

The location monument on which this notice is posted is situated within Section 26, Township 7 N, Range 4 W, Gila Salt River Base and Meridian, Arizona. This claim encompasses portions of the following legal subdivision(s) if located by legal subdivision or the following quarter section(s), Section(s), Township(s), and Range(s): NW 1/4 NW 1/4 Sec. 26
T7NR4W, Gila Salt River Base and Meridian, Arizona.

The locality of this claim with reference to some natural object or permanent monument and additional information (if any) concerning its locality are as follows: That 40 acres of which the N.W.C. is located at that USGS Corner Sec. Monument Common to Sec.'s 22, 23, 26 & 27 T7NR4W, GSRB & M, AZ.

DATED AND POSTED on the ground this 11th day of Oct., 2008.

AGENT FOR LOCATOR(S) Ted Bigelow

BLM DATE STAMP:

ITEM(S) BEING AMMENDED:

PHOENIX, AZ
2009 JAN 22 A 11:54
RECEIVED
BLM, AZ STATE OFFICE

Reduction from 80 ac. to 40 ac. by exclusion of NE 1/4 NW 1/4 Sec. 26 T7NR4W, GSR.
B & M, AZ

ENTERED INTO COMPUTER

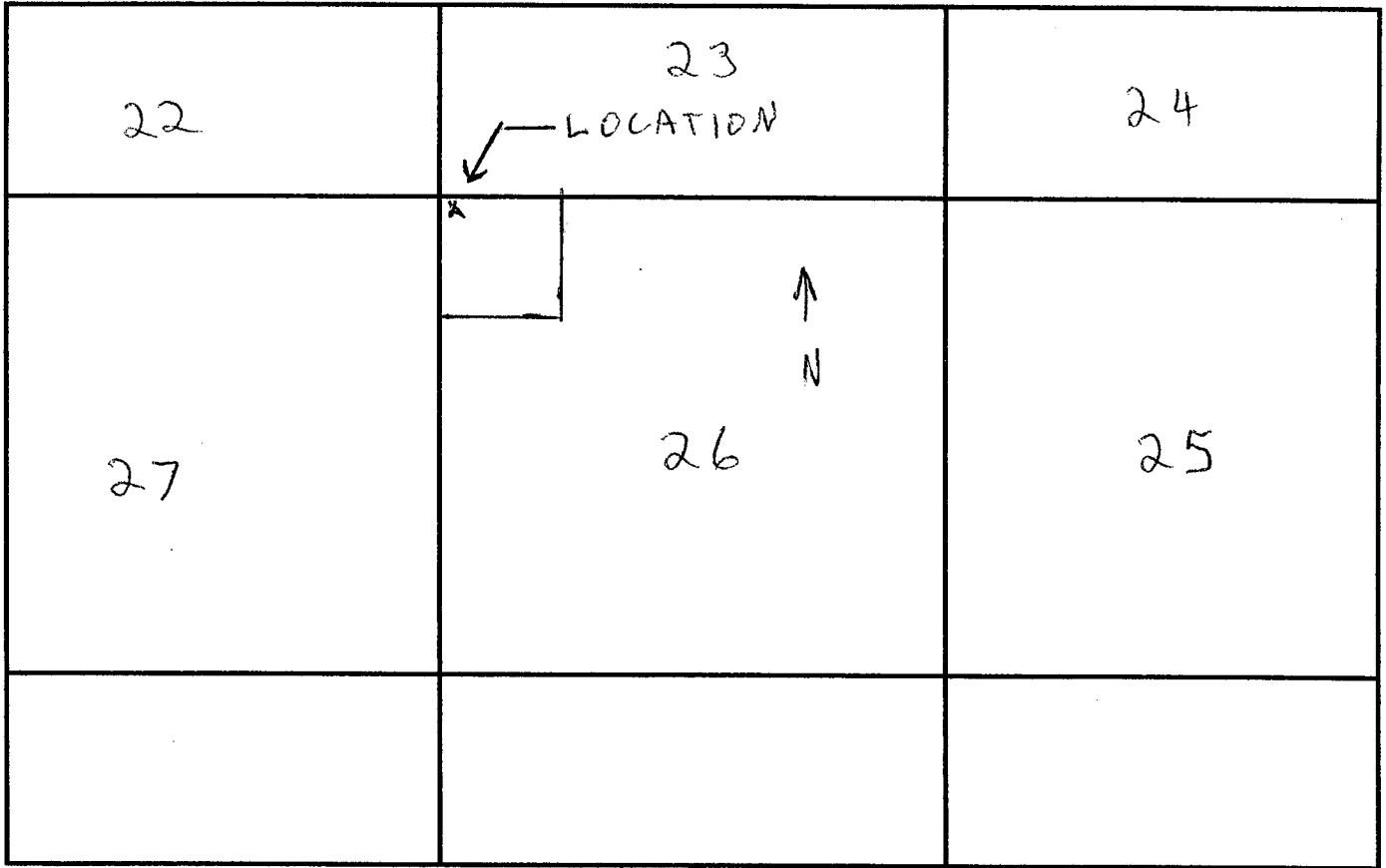
RE

1/50

BLM DATE STAMP:

RECEIVED
 B.L.M. AZ STATE OFFICE
 2009 JAN 22 A 11: 54
 PHOENIX, AZ

AMMENDED CLAIM MAP AMC 395807
 Original Recording; 2009-0020287
 Lode () Placer (✓)



Scale : 1" = _____

1. The above map depicts the Golden Dragon #2 mining claim, which is located in the NW¹/₄NW¹/₄ of Section(s) 26, Township 7 N, Range 4 W, Gila and Salt River Base and Meridian, MARICOPA County Arizona.
2. The type of corner and location monuments used are as follows: 1.5" x 4' capped P.C. on steel T-posts.
3. The bearings and distances in degrees and feet between claim corners are as depicted on the map.

NOTE: DRAWING NOT TO SCALE

ALL LOCATORS

Amendment Notice For

CLAIM NAME: Golden Dragon #2 Amc 395807

original Recordation; 2009-0020287

Name: Ted Bigelow
Address: P.O. Box 370
City/State/Zip: Dewey, AZ 86327

NW¹/₄ NW¹/₄ Sec. 26
T7N R4W

Name: Sheila Bigelow
Address: P.O. Box 370
City/State/Zip: Dewey, AZ 86327

Name: Devin Bigelow
Address: P.O. Box 370
City/State/Zip: Dewey, AZ 86327

Name: Cameron Bigelow
Address: P.O. Box 370
City/State/Zip: Dewey, AZ 86327

RECEIVED
BLM, AZ STATE OFFICE
2009 JAN 22 A 11:54
PHOENIX, AZ

LOCATION NOTICE FOR PLACER MINING CLAIM

NOTICE IS HEREBY GIVEN that the Golden Dragon #2 placer mining claim has been located by Ted Bigelow, whose current mailing address is P.O. BOX 370 Dewey, AZ 86327 (See list for all locators).

The general course of this claim is W to E and it is situated in Maricopa County(ies), Arizona.

This claim is 2640 feet in length and 1320 feet in width. This claim runs from the location monument on which the location notice is posted approximately 2600 feet in a E direction to the E end line and 1280 feet in a S direction to the S end line. This claim is marked by four monuments, one at each corner of the claim.

The location monument on which this notice is posted is situated within Section 26, Township 7 N, Range 4 W, Gila Salt River Base and Meridian, Arizona. This claim encompasses portions of the following legal subdivision(s) if located by legal subdivision or the following quarter section(s), Section(s), Township(s), and Range(s): NW 1/4 NW 1/4 + NE 1/4 NW 1/4 Sec. 26 T7N R4W, Gila Salt River Base and Meridian, Arizona.

The locality of this claim with reference to some natural object or permanent monument and additional information (if any) concerning its locality are as follows: That 80 acres of which the NWC is located at that USGS corner sec. monument common to sec.'s 22, 23, 26 + 27 T7N R4W, GSR B+M, AZ.

DATED AND POSTED on the ground this 11th day of Oct., 2008.

AGENT FOR LOCATORS: T Bigelow

BLM DATE STAMP:

PHOENIX, AZ
2009 JAN - 9 P 2: 14
RECEIVED
B.L.M. AZ STATE OFFICE

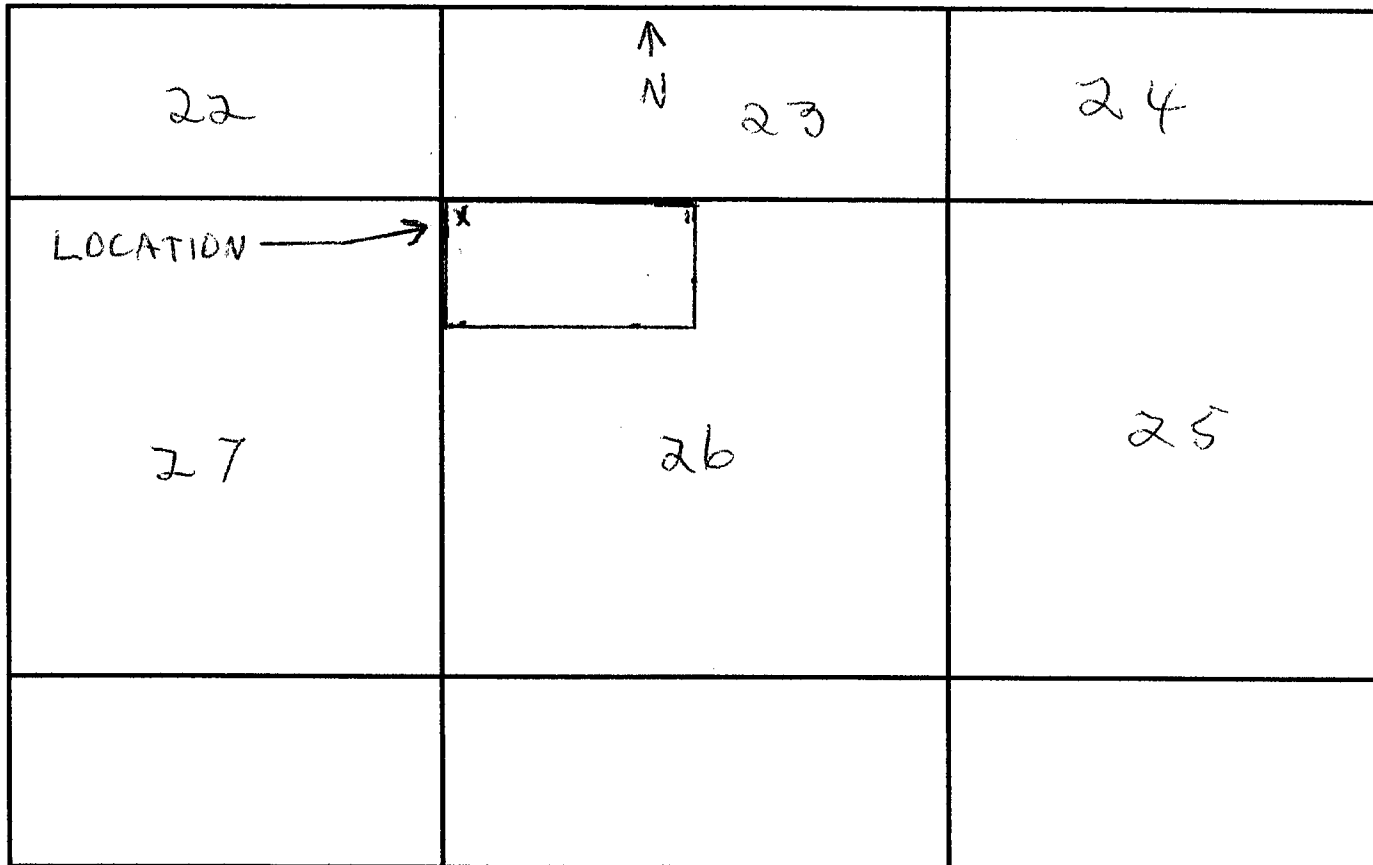
ANG 205007

BLM DATE STAMP:

RECEIVED
 B.L.M. AZ STATE OFFICE
 2009 JAN -9 P 2: 14
 PHOENIX, AZ

CLAIM MAP

Lode () Placer (✓)



Scale : 1" = _____

1. The above map depicts the Golden Dragon #2 ^{NW $\frac{1}{4}$ NW $\frac{1}{4}$, *} mining claim, which is located in the NE $\frac{1}{4}$ NW $\frac{1}{4}$ of Section(s) 26, Township 7 N, Range 4 W, Gila and Salt River Base and Meridian, Maricopa County Arizona.

2. The type of corner and location monuments used are as follows: 1.5" x 4" capped p/c on rebar

3. The bearings and distances in degrees and feet between claim corners are as depicted on the map.

NOTE: DRAWING NOT TO SCALE

AM0 295007

ALL LOCATORS

CLAIM NAME: Golden Dragon # 2

Name: Ted Bigelow
Address: P.O. Box 370
City/State/Zip: Dewey, AZ 86327

NW 1/4 NW 1/4 &
NE 1/4 NW 1/4

Name: Sheila Bigelow
Address: P.O. Box 370
City/State/Zip: Dewey, AZ 86327

SEC. 26 T2N
R4W, GSRB&M,
AZ.

Name: Devin Bigelow
Address: P.O. Box 370
City/State/Zip: Dewey, AZ 86327


Name: Cameron Bigelow
Address: P.O. Box 370
City/State/Zip: Dewey, AZ 86327

PHOENIX, AZ

2009 JAN - 9 P 2: 15

RECEIVED
B.L.M. AZ STATE OFFICE

AMG 395007



Amc395805

OFFICIAL RECORDS OF
MARICOPA COUNTY RECORDER
HELEN PURCELL
2011-0406179 05/13/11 10:52 AM
2 OF 3

PACKM

AMMENDMENT NOTICE FOR PLACER MINING CLAIM AMC 395808

ORIGINAL RECORDING INFO 20090020288

NOTICE IS HEREBY GIVEN that the Golden Dragon #3 placer mining claim has been located by Ted Bigelow, whose current mailing address is P.O. Box 370 Dewey, AZ. 86327.

The general course of this claim is Square and it is situated in Maricopa County(ies), Arizona.

This claim is 2640 feet in length and 2640 feet in width. This claim runs from the location monument on which the location notice is posted approximately 2600 feet in a N direction to the N end line and 2600 feet in a W direction to the W end line. This claim is marked by four monuments, one at each corner of the claim.

The location monument on which this notice is posted is situated within Section 23, Township 7 N, Range 4 W, Gila Salt River Base and Meridian, Arizona. This claim encompasses portions of the following legal subdivision(s) if located by legal subdivision or the following quarter section(s), Section(s), Township(s), and Range(s): NE 1/4 NW 1/4 SE 1/4 NW 1/4 SW 1/4 NE 1/4 & W 1/2 NW 1/4 NE 1/4 Sec. 23 T 7 N R 4 W, Gila Salt River Base and Meridian, Arizona.

The locality of this claim with reference to some natural object or permanent monument and additional information (if any) concerning its locality are as follows: That 140 acres of which the SE corner is located 1320' W & 2640' S, of the USGS N.E.C. of Sec. 23, T 7 N R 4 W, GSRB & M, AZ.

DATED AND POSTED on the ground this 11th day of Oct., 2008.

AGENT FOR LOCATOR(S) T Bigelow

BLM DATE STAMP:

RECEIVED
BLM AZ STATE OFFICE
2011 MAY 13 A 11:10
PHOENIX, ARIZONA

ITEM(S) BEING AMMENDED:

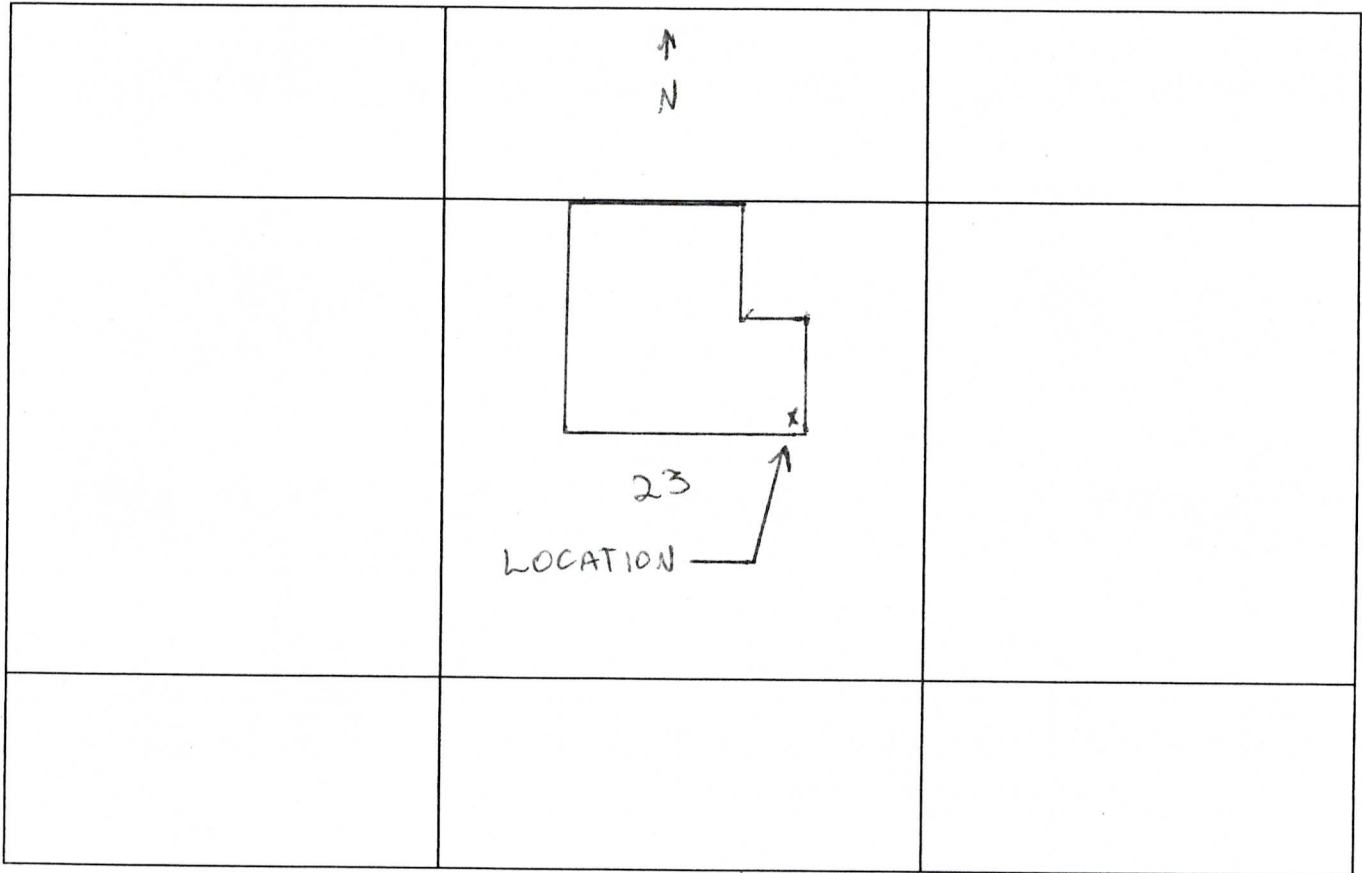
Reduction From 160 acres
to 140 acres.

BLM DATE STAMP:

RECEIVED
BLM AZ STATE OFFICE
2011 MAY 13 A 11:11
PHOENIX, ARIZONA

AMMENDED CLAIM MAP AMC 395 808

Lode () Placer (X)



Scale: 1" = _____ NE $\frac{1}{4}$ NW $\frac{1}{4}$, SE $\frac{1}{4}$ NW $\frac{1}{4}$, SW $\frac{1}{4}$ NE $\frac{1}{4}$ & NW $\frac{1}{4}$ NE $\frac{1}{4}$

1. The above map depicts the Golden Dragon #3 mining claim, which is located in the _____ of Section(s) 23, Township 7 N, Range 4 W, Gila and Salt River Base and Meridian, Maricopa County Arizona.

2. The type of corner and location monuments used are as follows: 1.5" x 4' capped PIC. on steel posts.

3. The bearings and distances in degrees and feet between claim corners are as depicted on the map.

NOTE: DRAWING NOT TO SCALE

ALL LOCATORS

AMENDMENT; FOR AMC 395808

CLAIM NAME: Golden Dragon #3

ORIGINAL RECORDING INFO;
20090020288

Name: Ted Bigelow
Address: P.O. Box 370
City/State/Zip: Dewey, AZ 86327

NE $\frac{1}{4}$ NW $\frac{1}{4}$, SE $\frac{1}{4}$ NW $\frac{1}{4}$, SW $\frac{1}{4}$
NE $\frac{1}{4}$ & W $\frac{1}{2}$ NW $\frac{1}{4}$ NE $\frac{1}{4}$ Sec.
23, T7N R4W

Name: Sheila Bigelow
Address: P.O. Box 370
City/State/Zip: Dewey, AZ 86327

Name: Devin Bigelow
Address: P.O. Box 370
City/State/Zip: Dewey, AZ 86327

Name: Cameron Bigelow
Address: P.O. Box 370
City/State/Zip: Dewey, AZ 86327

Name: Megan Bigelow
Address: P.O. Box 370
City/State/Zip: Dewey, AZ 86327

Name: George Bernier
Address: 5662 Vinevale Circle
City/State/Zip: La Palma, CA 90623

Name: Joan Bernier
Address: 5662 Vinevale Circle
City/State/Zip: La Palma, CA 90623

PHOENIX, ARIZONA

2011 MAY 13 A 11:11

RECEIVED
SUA AZ STATE OFFICE

United States Department of the Interior
 Bureau of Land Management
 LANDS/RECREATION & PLANNING
 ONE N CENTRAL AVE
 PHOENIX, AZ 85004 -2203
 Phone:

Receipt

No: 2343634

Transaction #: 2417830	
Date of Transaction: 05/13/2011	
CUSTOMER:	
TED BIGELOW PO BOX 370 DEWEY, AZ 86327-0370 US	

LINE #	QTY	DESCRIPTION	REMARKS	UNIT PRICE	TOTAL
1	1.00	LOCATABLE MINERALS / MINING CLAIMS-NOT NEW-UNADJUD, ONE AUTH NO. ONLY / MINING CLAIM MONEY RECEIVED CASES: AMC402553/\$30.00	AMEND (3)	- n/a -	30.00
TOTAL:					\$30.00

PAYMENT INFORMATION			
NOTE: Items will appear on credit card statement as "Bureau of Land Mgmt CO".			
1	AMOUNT:	30.00	POSTMARKED: N/A
	TYPE:	CREDIT CARD	RECEIVED: 05/13/2011
	NAME:	BIGELOW, TED PO BOX 370 DEWEY AZ 86327-0370 US	
	CARD NO:	XXXXXXXXXXXX4680	AUTH CODE: 342201
	NAME ON CARD:	THEODORE BIGELOW	
	EXPIRES:	04/2013	
	SIGNATURE:		

REMARKS

This receipt was generated by the automated BLM Collections and Billing System and is a paper representation of a portion of the official electronic record contained therein.

Amendments for
 AMC 395808
 AMC 395809
 AMC 402553

LOCATION NOTICE FOR PLACER MINING CLAIM

NOTICE IS HEREBY GIVEN that the Golden Dragon #3 placer mining claim has been located by Ted Bigelow, whose current mailing address is P.O. Box 370 Dewey, AZ. 86327 (See list for all locators)

The general course of this claim is Square and it is situated in Maricopa County(ies), Arizona.

This claim is 2640 feet in length and 2640 feet in width. This claim runs from the location monument on which the location notice is posted approximately 2600 feet in a N direction to the N end line and 2600 feet in a W direction to the W end line. This claim is marked by four monuments, one at each corner of the claim.

The location monument on which this notice is posted is situated within Section 23, Township 7 N, Range 4 W, Gila Salt River Base and Meridian, Arizona. This claim encompasses portions of the following legal subdivision(s) if located by legal subdivision or the following quarter section(s), Section(s), Township(s), and Range(s): NE $\frac{1}{4}$ NW $\frac{1}{4}$, SE $\frac{1}{4}$ NW $\frac{1}{4}$, NW $\frac{1}{4}$ NE $\frac{1}{4}$, & SW $\frac{1}{4}$ NE $\frac{1}{4}$ SEC. 23, T7NR4W, Gila Salt River Base and Meridian, Arizona.

The locality of this claim with reference to some natural object or permanent monument and additional information (if any) concerning its locality are as follows: That 160 acres of which the NEC is located 1320' W. of that USGS corner Sec. marker common to Sec's 13, 14, 23 & 24, T7NR4W, GSRB&M, AZ.

DATED AND POSTED on the ground this 11th day of Oct, 2008.

AGENT FOR LOCATORS: T B [Signature]

BLM DATE STAMP:

PHOENIX, AZ
2009 JAN - 9 P 2: 15
RECEIVED
B.L.M. AZ STATE OFFICE

110 2 09 808

BLM DATE STAMP:

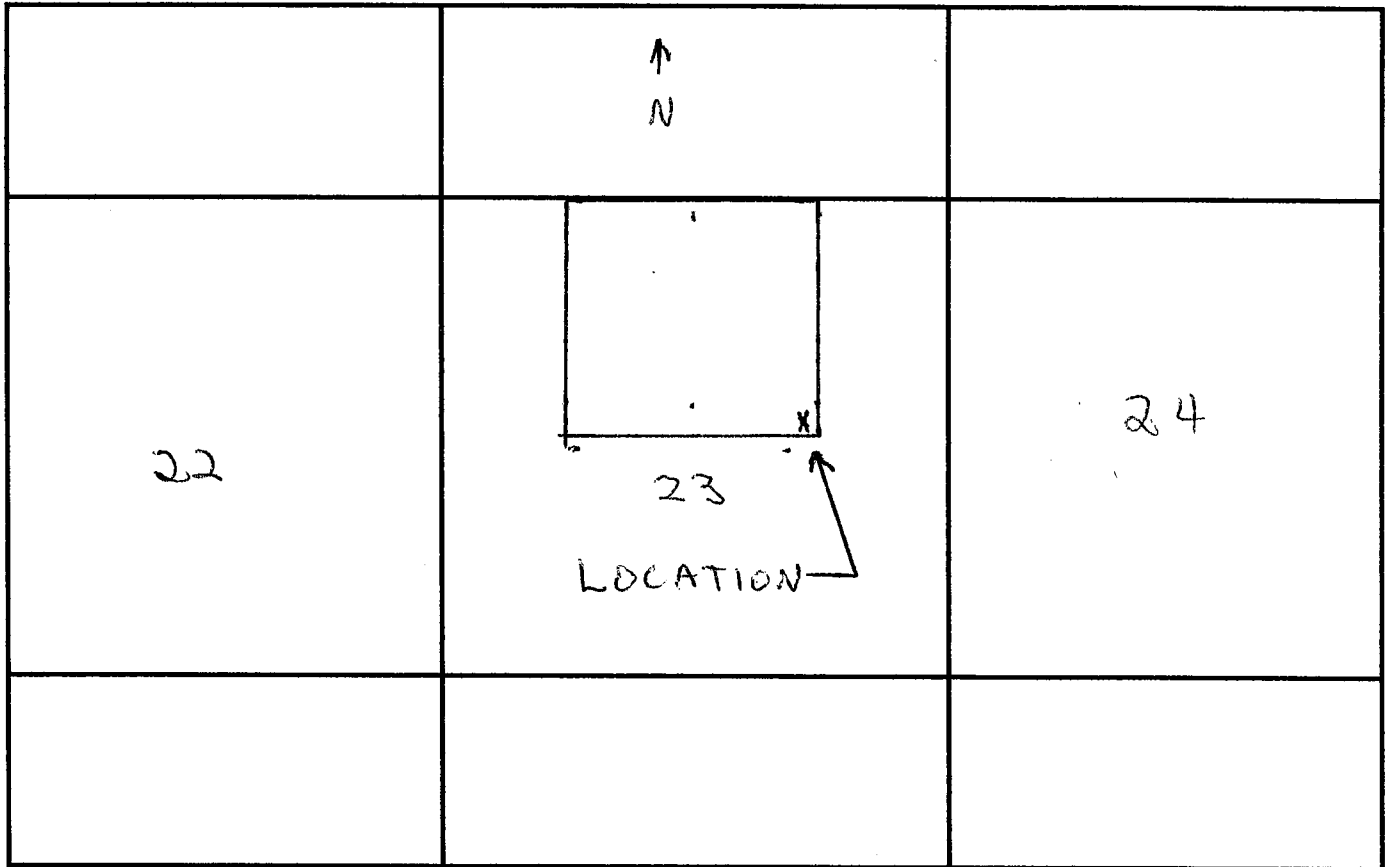
RECEIVED
B.L.M. AZ STATE OFFICE

2009 JAN -9 P 2: 15

PHOENIX, AZ

CLAIM MAP

Lode () Placer (✓)



Scale: 1" = _____

1. The above map depicts the Golden Dragon #3 mining claim, which is located in the NE¹/₄ NW¹/₄, SE¹/₄ NW¹/₄, NW¹/₄ NE¹/₄ of Section(s) 23, Township 7 N, Range 4 W, Gila and Salt River Base and Meridian, Maricopa County Arizona.

2. The type of corner and location monuments used are as follows: 1.5" x 4' capped p/c. on steel T-posts.

3. The bearings and distances in degrees and feet between claim corners are as depicted on the map.

NOTE: DRAWING NOT TO SCALE

0000000000

ALL LOCATORS

CLAIM NAME: Golden Dragon #3

Name: Ted Bigelow
Address: P.O. Box 370
City/State/Zip: Dewey, AZ 86327

NE $\frac{1}{4}$ NW $\frac{1}{4}$, SE $\frac{1}{4}$ NW $\frac{1}{4}$,
NW $\frac{1}{4}$ NE $\frac{1}{4}$, + SW $\frac{1}{4}$ NE $\frac{1}{4}$
Sec. 23 T7NR4W
GSRBHM, AZ.

Name: Sheila Bigelow
Address: P.O. Box 370
City/State/Zip: Dewey, AZ 86327

Name: Devin Bigelow
Address: P.O. Box 370
City/State/Zip: Dewey, AZ 86327

Name: Cameron Bigelow
Address: P.O. Box 370
City/State/Zip: Dewey, AZ 86327

Name: Megan Bigelow
Address: P.O. Box 370
City/State/Zip: Dewey, AZ 86327


Name: Paul Brandon
Address: P.O. Box 2112
City/State/Zip: Chino Valley, AZ 86323

Name: Clyde A. Davis
Address: 10012 N. 48th Ln.
City/State/Zip: Glendale, AZ 85302

Name: Sabrina Davis
Address: 10012 N. 48th Ln.
City/State/Zip: Glendale, AZ 85302

RECEIVED
BLM, AZ STATE OFFICE
2009 JAN -9 P 2:15
PHOENIX, AZ

118 395808



AMMENDMENT NOTICE FOR PLACER MINING CLAIM AMC 395809

ORIGINAL RECORDING INFO 2009-0020289

NOTICE IS HEREBY GIVEN that the Golden Dragon #4 placer mining claim has been located by Ted Bigelow, whose current mailing address is P.O. BOX 370, Dewey, AZ, 86327 (see list for all locators).

The general course of this claim is S to N and it is situated in Maricopa County(ies), Arizona.

This claim is 3960 feet in length and 2640 feet in width. This claim runs from the location monument on which the location notice is posted approximately 3640 feet in a N direction to the N end line and 660 feet in a W direction to the W end line. This claim is marked by four monuments, one at each corner of the claim.

The location monument on which this notice is posted is situated within Section 26, Township 7 N, Range 4 W, Gila Salt River Base and Meridian, Arizona. This claim encompasses portions of the following legal subdivision(s) if located by legal subdivision or the following quarter section(s), Section(s), Township(s), and Range(s): SW 1/4 NE 1/4, NW 1/4 SE 1/4, NE 1/4 SW 1/4, SE 1/4 SW 1/4 SEC. 26 T 7 N R 4 W, Gila Salt River Base and Meridian, Arizona.

The locality of this claim with reference to some natural object or permanent monument and additional information (if any) concerning its locality are as follows: That 140 acres of which the southernmost East Corner is located 2640' E. of that U.S.G.S. Corner Sec. Common to Sec.'s 26, 27, 34, & 35, T 7 N R 4 W, GSRB&M, AZ.

DATED AND POSTED on the ground this 11th day of Oct, 2008.

AGENT FOR LOCATOR(s) T Bigelow

BLM DATE STAMP:

RECEIVED
BLM AZ STATE OFFICE
2011 MAY 13 A 11:11
PHOENIX, ARIZONA

ITEM(S) BEING AMMENDED:

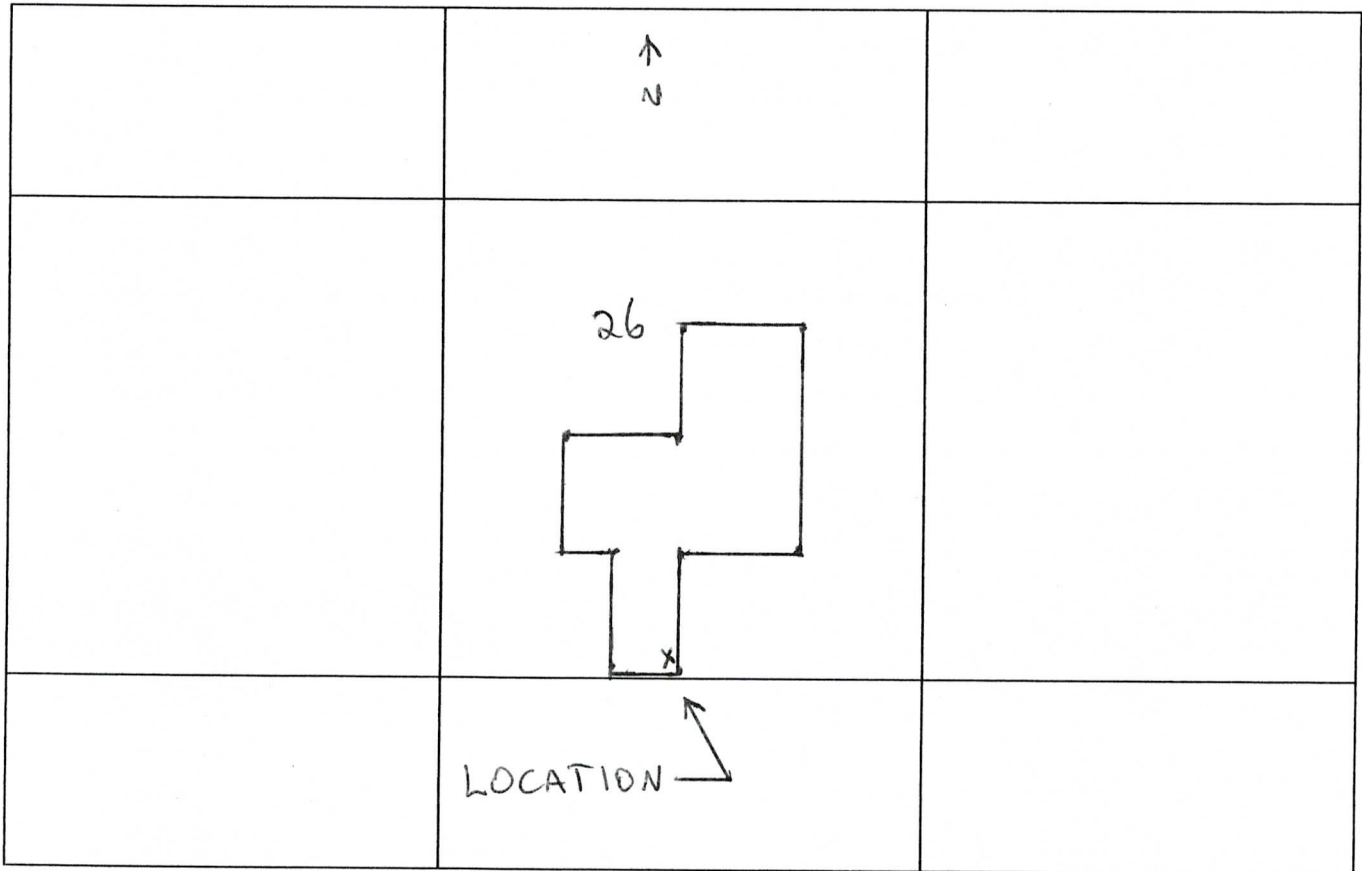
Reduction from 160 acres
to 140 acres.

BLM DATE STAMP:

RECEIVED
BLMAZ STATE OFFICE
2011 MAY 13 A 11:11
PHOENIX, ARIZONA

AMMENDED CLAIM MAP AMC 395809

Lode () Placer (X)



Scale: 1" = _____

SW $\frac{1}{4}$ NE $\frac{1}{4}$, NW $\frac{1}{4}$ SE $\frac{1}{4}$, NE $\frac{1}{4}$ SW $\frac{1}{4}$ + E $\frac{1}{2}$
SE $\frac{1}{4}$ SW $\frac{1}{4}$

1. The above map depicts the Golden Dragon #4 mining claim, which is located in the _____ of Section(s) 26, Township 7 N, Range 4 W, Gila and Salt River Base and Meridian, Maricopa County Arizona.

2. The type of corner and location monuments used are as follows: 1.5" x 4' Capped P.V.C. on steel posts.

3. The bearings and distances in degrees and feet between claim corners are as depicted on the map.

NOTE: DRAWING NOT TO SCALE

ALL LOCATORS

Ammendment for; AMC 395809

CLAIM NAME: Golden Dragon #4

Name: Ted Bigelow
Address: P.O. Box 370
City/State/Zip: Dewey, AZ 86327

Original Filing Info;
2009-0020289

Name: Sheila Bigelow
Address: P.O. Box 370
City/State/Zip: Dewey, AZ 86327

SW $\frac{1}{4}$ NE $\frac{1}{4}$, NW $\frac{1}{4}$ SE $\frac{1}{4}$,
NE $\frac{1}{4}$ SW $\frac{1}{4}$, + E $\frac{1}{2}$ SE $\frac{1}{4}$ SW $\frac{1}{4}$
SEC. 26, T7N R4W.

Name: Devin Bigelow
Address: P.O. Box 370
City/State/Zip: Dewey, AZ 86327

Name: Cameron Bigelow
Address: P.O. Box 370
City/State/Zip: Dewey, AZ 86327

Name: Megan Bigelow
Address: P.O. Box 370
City/State/Zip: Dewey, AZ 86327

Name: George Bernier
Address: 5662 Vinevale Circle
City/State/Zip: La Palma, CA 90623

Name: Joan Bernier
Address: 5662 Vinevale Circle
City/State/Zip: La Palma, CA 90623

PHOENIX, ARIZONA
2011 MAY 13 A 11:11
RECEIVED
PLM AZ STATE OFFICE

United States Department of the Interior
Bureau of Land Management
 LANDS/RECREATION & PLANNING
 ONE N CENTRAL AVE
 PHOENIX, AZ 85004 -2203
 Phone:

Receipt

No: 2343634

Transaction #: 2417830	
Date of Transaction: 05/13/2011	
CUSTOMER:	
	TED BIGELOW PO BOX 370 DEWEY, AZ 86327-0370 US

LINE #	QTY	DESCRIPTION	REMARKS	UNIT PRICE	TOTAL
1	1.00	LOCATABLE MINERALS / MINING CLAIMS-NOT NEW-UNADJUD, ONE AUTH NO. ONLY / MINING CLAIM MONEY RECEIVED CASES: AMC402553/\$30.00	AMEND (3)	- n/a -	30.00
TOTAL:					\$30.00

PAYMENT INFORMATION			
NOTE: Items will appear on credit card statement as "Bureau of Land Mgmt CO".			
1	AMOUNT:	30.00	POSTMARKED: N/A
	TYPE:	CREDIT CARD	RECEIVED: 05/13/2011
	NAME:	BIGELOW, TED PO BOX 370 DEWEY AZ 86327-0370 US	
	CARD NO:	XXXXXXXXXXXX4680	AUTH CODE: 342201
	NAME ON CARD:	THEODORE BIGELOW	
	EXPIRES:	04/2013	
	SIGNATURE:		

REMARKS

This receipt was generated by the automated BLM Collections and Billing System and is a paper representation of a portion of the official electronic record contained therein.

Amendments for
 AMC 395808
 AMC 395809
 AMC 402553

LOCATION NOTICE FOR PLACER MINING CLAIM

NOTICE IS HEREBY GIVEN that the **Golden Dragon #4** placer mining claim has been located by **Ted Bigelow**, whose current address is **P.O. Box 370, Dewey, AZ 86327 (see list for all locators)**.

The general course of this claim is **S. to N.** and it is situated in **Maricopa County**, Arizona.

This claim runs from the Southernmost East corner thence 1320' N, thence 1320' E, thence 2640' N, thence 1320' W, thence 1320' S, thence 1320' W, thence 2640' S, thence 1320' E, back to the point of origin.

This claim is marked by **8 posts**, one at each corner of the claim.

The location monument on which this notice is posted is located **2640' E, and 40' N of that USGS Corner Sec. marker common to Sec's. 26, 27, 34, & 35**, and is situated within **Section 26, T7NR4W, Gila Salt River Base and Meridian, Arizona.**

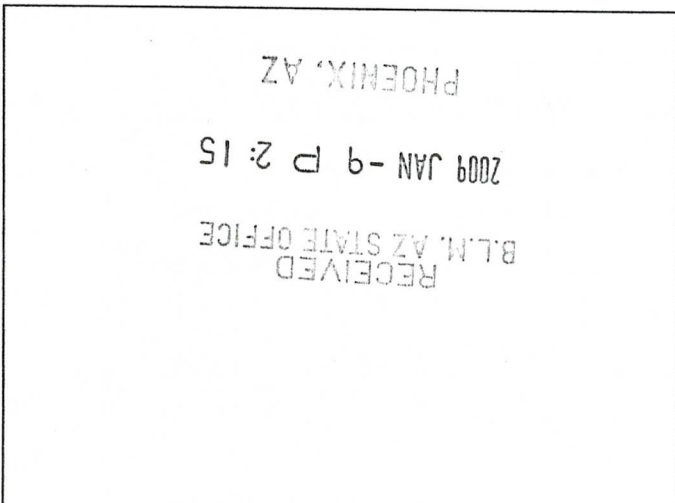
This claim encompasses portions of the following legal subdivision(s) if located by legal subdivision or the following quarter section(s), Section(s), Township(s), and Range(s): **SW1/4 NE1/4, NW1/4 SE1/4, NE1/4 SW1/4, & SE1/4 SW1/4, Section 26, T7NR4W, Gila Salt River Base and Meridian, Arizona.**

The locality of this claim with reference to some natural object or permanent monument and additional information (if any) concerning its locality are as follows: **That 160 acres of which the Southernmost East corner is located 2640' E. of that USGS Corner Sec. marker common to Sec's. 26, 27, 34, & 35, T7NR4W, GSRB&M, AZ.**

DATED AND POSTED on the ground this 11th day of Oct., 2008.

AGENT FOR LOCATORS T. Bigelow

BLM DATE STAMP:



2009 JAN 9 2:15 PM

BLM DATE STAMP:

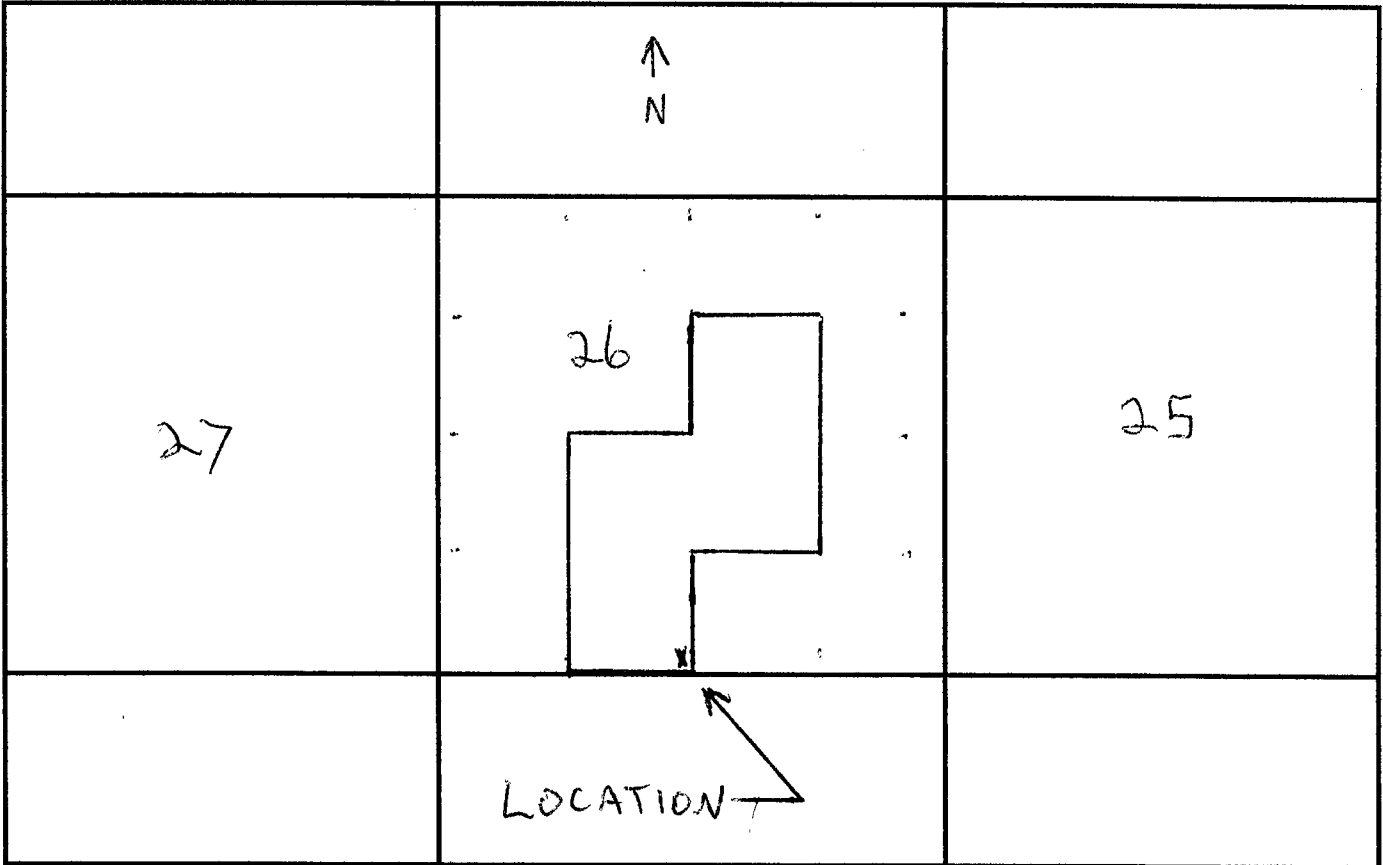
RECEIVED
B.L.M. AZ STATE OFFICE

2009 JAN -9 P 2:15

PHOENIX, AZ

CLAIM MAP

Lode () Placer (✓)



Scale: 1" = _____

1. The above map depicts the Golden Dragon #4 mining claim, which is located in the SW¹/₄ NE¹/₄, NW¹/₄ SE¹/₄, NE¹/₄ SW¹/₄ of Section(s) 26, Township 7 N, Range 4 W, Gila and Salt River Base and Meridian, MARICOPA County Arizona.
2. The type of corner and location monuments used are as follows: 1.5" x 4' capped PVC on steel T-posts.
3. The bearings and distances in degrees and feet between claim corners are as depicted on the map.

NOTE: DRAWING NOT TO SCALE

2009 JAN 9 10:00 AM

ALL LOCATORS

CLAIM NAME: Golden Dragon # 4

Name: Ted Bigelow
Address: P.O. Box 370
City/State/Zip: Dewey, AZ 86327

SW $\frac{1}{4}$ NE $\frac{1}{4}$, NW $\frac{1}{4}$ SE $\frac{1}{4}$
NE $\frac{1}{4}$ SW $\frac{1}{4}$ & SE $\frac{1}{4}$ SW $\frac{1}{4}$
Sec. 26, T7N R4W
GSRBTM, AZ.

Name: Sheila Bigelow
Address: P.O. Box 370
City/State/Zip: Dewey, AZ 86327

Name: Devin Bigelow
Address: P.O. Box 370
City/State/Zip: Dewey, AZ 86327

Name: Cameron Bigelow
Address: P.O. Box 370
City/State/Zip: Dewey, AZ 86327

Name: Megan Bigelow
Address: P.O. Box 370
City/State/Zip: Dewey, AZ 86327

Name: Paul Brandon
Address: P.O. Box 2112
City/State/Zip: Chino Valley, AZ 86323

Name: Clyde A. Davis
Address: 10012 N. 48th Ln.
City/State/Zip: Glendale, AZ 85302

Name: Sabrina Davis
Address: 10012 N. 48th Ln.
City/State/Zip: Glendale, AZ 85302

RECEIVED
BLM. AZ STATE OFFICE
2009 JAN -9 P 2:15
PHOENIX, AZ

488 295009

LOCATION NOTICE FOR PLACER MINING CLAIM

NOTICE IS HEREBY GIVEN that the Gold Eagle #1 placer mining claim has been located by Ted & Sheila Bigelow, whose current mailing address is P.O. Box 370 Dewey AZ 86327.

The general course of this claim is Square and it is situated in Maricopa County(ies), Arizona.

This claim is 1320 feet in length and 1320 feet in width. This claim runs from the location monument on which the location notice is posted approximately 1280 feet in a S direction to the S end line and 1280 feet in a W direction to the W end line. This claim is marked by four monuments, one at each corner of the claim.

The location monument on which this notice is posted is situated within Section 22, Township 7 N, Range 4 W, Gila Salt River Base and Meridian, Arizona. This claim encompasses portions of the following legal subdivision(s) if located by legal subdivision or the following quarter section(s), Section(s), Township(s), and Range(s): NW 1/4 NE 1/4 T7N R4W, Gila Salt River Base and Meridian, Arizona.

The locality of this claim with reference to some natural object or permanent monument and additional information (if any) concerning its locality are as follows: That 40+- acres of which the NWC is located at that USGS 1/2 sec. marker common to Sec's 22+15, T7NR4W, GSR B&M, AZ.

DATED AND POSTED on the ground this 11th day of Oct, 2008.

LOCATOR(s) T Bigelow
Sheila Bigelow

BLM DATE STAMP:

PHOENIX, AZ
2009 JAN - 9 P 2:15
RECEIVED
B.L.M. AZ STATE OFFICE

0105010

BLM DATE STAMP:

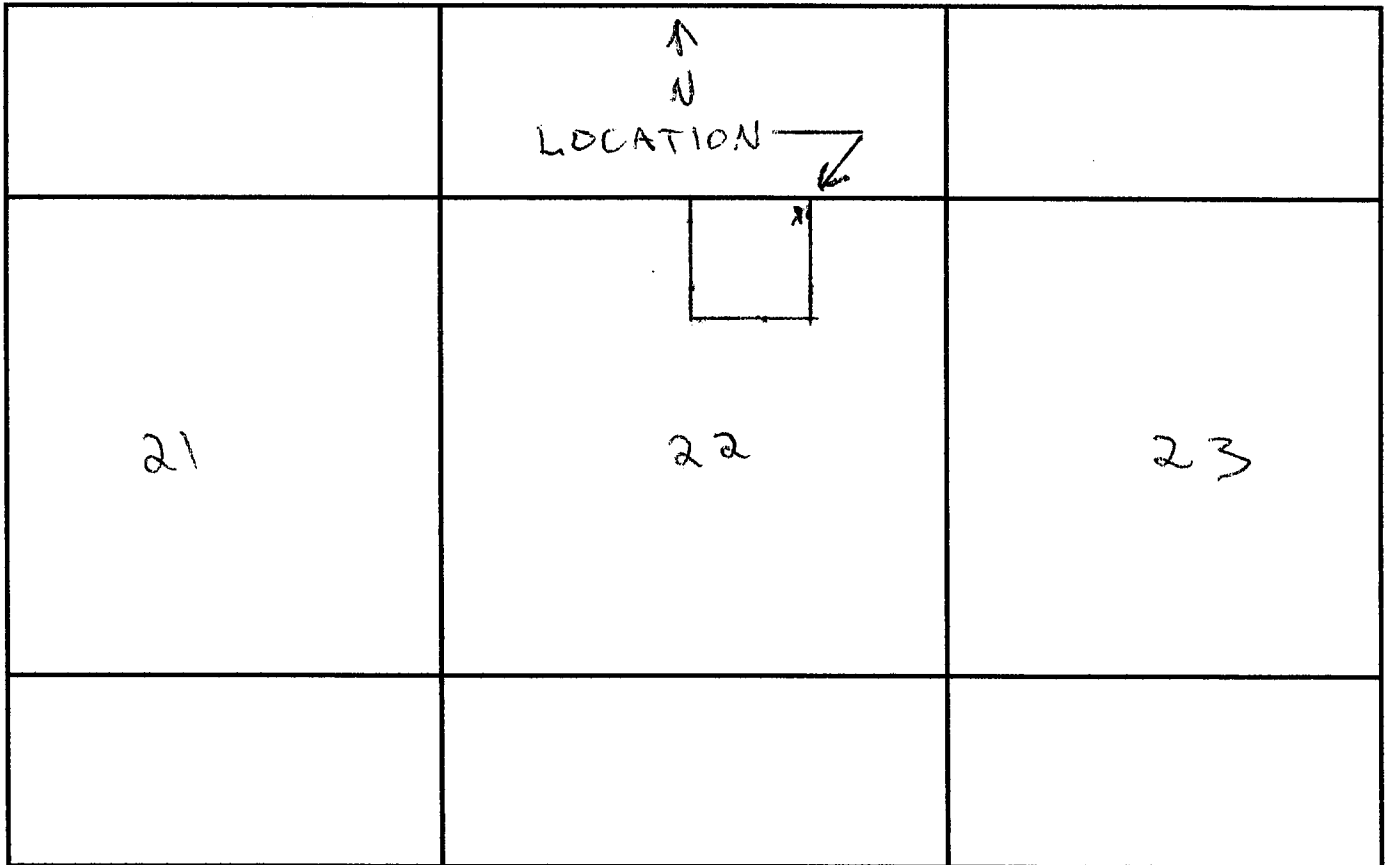
RECEIVED
B.L.M. AZ STATE OFFICE

2009 JAN -9 P 2:15

PHOENIX, AZ

CLAIM MAP

Lode () Placer (✓)



Scale: 1" = _____

1. The above map depicts the Gold Eagle #1 mining claim, which is located in the NW¹NE¹4 of Section(s) 22, Township 7 N, Range 4 W, Gila and Salt River Base and Meridian, Maricopa County Arizona.

2. The type of corner and location monuments used are as follows: 1.5" x 4' capped P.V.C. on steel T-POSTS.

3. The bearings and distances in degrees and feet between claim corners are as depicted on the map.

NOTE: DRAWING NOT TO SCALE

MP 2010 10

LOCATION NOTICE FOR PLACER MINING CLAIM

NOTICE IS HEREBY GIVEN that the Gold Eagle # 2 placer mining claim has been located by Ted + Sheila Bigelow, whose current mailing address is P.O. Box 370 Dewey AZ 86327.

The general course of this claim is square and it is situated in Maricopa County(ies), Arizona.

This claim is 1320 feet in length and 1320 feet in width. This claim runs from the location monument on which the location notice is posted approximately 1280 feet in a N direction to the N end line and 1280 feet in a W direction to the W end line. This claim is marked by four monuments, one at each corner of the claim.

The location monument on which this notice is posted is situated within Section 22, Township 7 N, Range 4 W, Gila Salt River Base and Meridian, Arizona. This claim encompasses portions of the following legal subdivision(s) if located by legal subdivision or the following quarter section(s), Section(s), Township(s), and Range(s): NE 1/4 NW 1/4 Sec. 22 T 7 N R 4 W, Gila Salt River Base and Meridian, Arizona.

The locality of this claim with reference to some natural object or permanent monument and additional information (if any) concerning its locality are as follows: That 40+ acres of which the NEC is located at that USGS 1/2 SEC marker common to SEC.'s 22 + 15 T 7 N R 4 W, GSRB&M, AZ.

DATED AND POSTED on the ground this 11th day of Oct., 2008.

LOCATOR(s) 1 Bigelow

Sheila Bigelow

BLM DATE STAMP:

PHOENIX, AZ
RECEIVED
B.L.M. AZ STATE OFFICE
2009 JAN - 9 P 2: 15

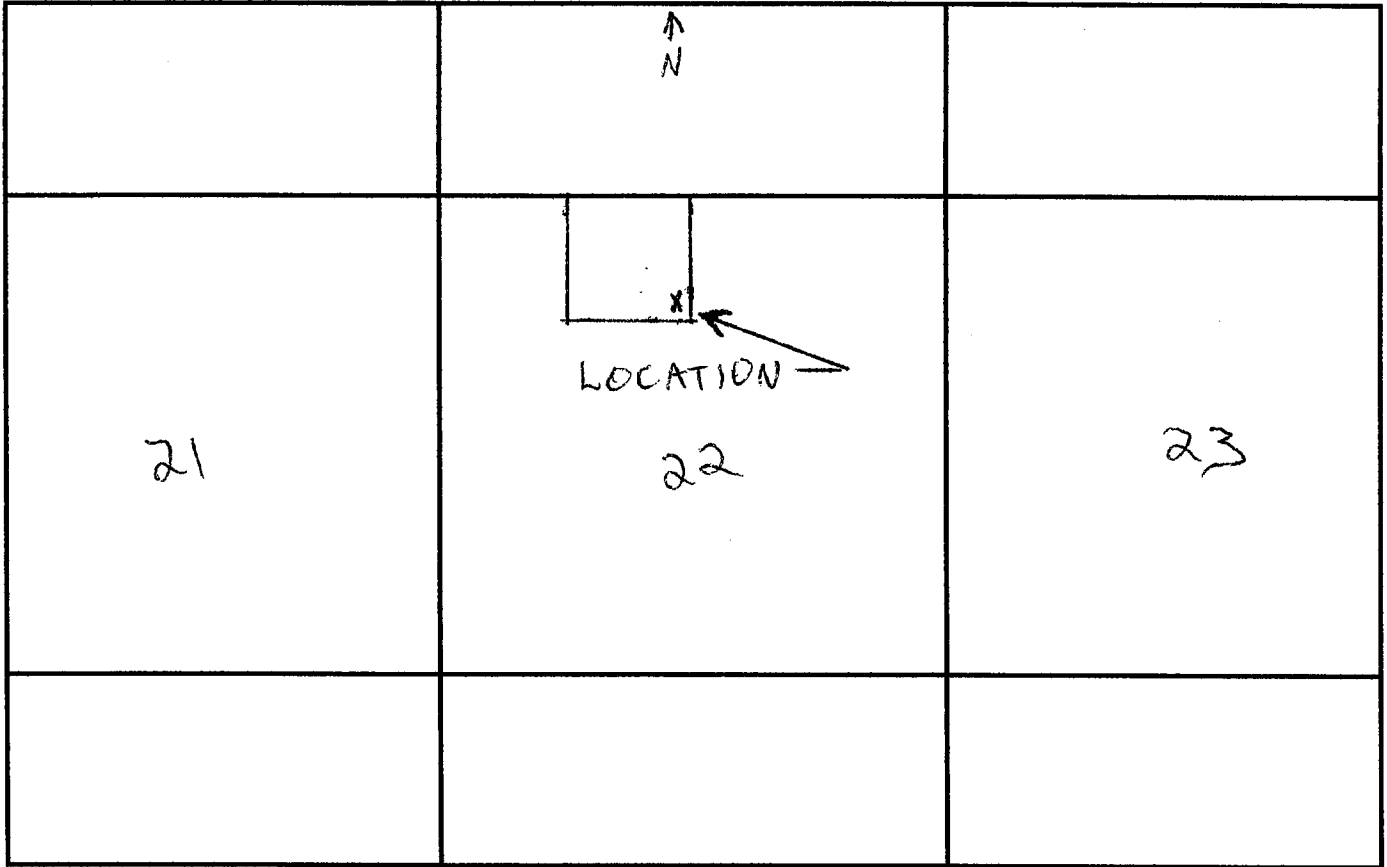
1103 395011

BLM DATE STAMP:

RECEIVED
 B.L.M. AZ. STATE OFFICE
 2009 JAN -9 P 2:15
 PHOENIX, AZ

CLAIM MAP

Lode () Placer (✓)



Scale: 1" = _____


1. The above map depicts the Gold Eagle #2 mining claim, which is located in the NE¹/₄ NW¹/₄ of Section(s) 22, Township 7 N, Range 4 W, Gila and Salt River Base and Meridian, Mavicopa County Arizona.

2. The type of corner and location monuments used are as follows: 1.5" x 4' capped PVC on steel T-posts.

3. The bearings and distances in degrees and feet between claim corners are as depicted on the map.

NOTE: DRAWING NOT TO SCALE

110545011



AMMENDMENT NOTICE FOR PLACER MINING CLAIM AMC 395812

ORIGINAL RECORDING INFO 2009-0020292

NOTICE IS HEREBY GIVEN that the Mathew's Spring placer mining claim has been located by Ted Bigelow, whose current mailing address is P.O. Box 370, Dewey AZ. 86327.

The general course of this claim is 1/4 Square and it is situated in maricopa County(ies), Arizona.

This claim is 1320 feet in length and 1320 feet in width. This claim runs from the location monument on which the location notice is posted approximately 1280 feet in a N direction to the N end line and 1280 feet in a W direction to the W end line. This claim is marked by four monuments, one at each corner of the claim.

The location monument on which this notice is posted is situated within Section 13, Township 7 N, Range 4 W, Gila Salt River Base and Meridian, Arizona. This claim encompasses portions of the following legal subdivision(s) if located by legal subdivision or the following quarter section(s), Section(s), Township(s), and Range(s): SE 1/4 SE 1/4 SEC. 13 T7NR4W, Gila Salt River Base and Meridian, Arizona.

The locality of this claim with reference to some natural object or permanent monument and additional information (if any) concerning its locality are as follows: That 40 acres of which the SEC. is located at that southern most USGS. Corner SEC. marker common to SEC. 13 T7NR4W & SEC. 18 T7NR3W

DATED AND POSTED on the ground this 11th day of Oct, 2008.

AGENT FOR LOCATOR(S) Ted Bigelow

Ted Bigelow

BLM DATE STAMP:


ITEM(S) BEING AMMENDED:

Reduction from 160 ac. to 40 acres.

PHOENIX, ARIZONA
2009 MAR - 6 P 3: 28
RECEIVED
BLMAZ STATE OFFICE

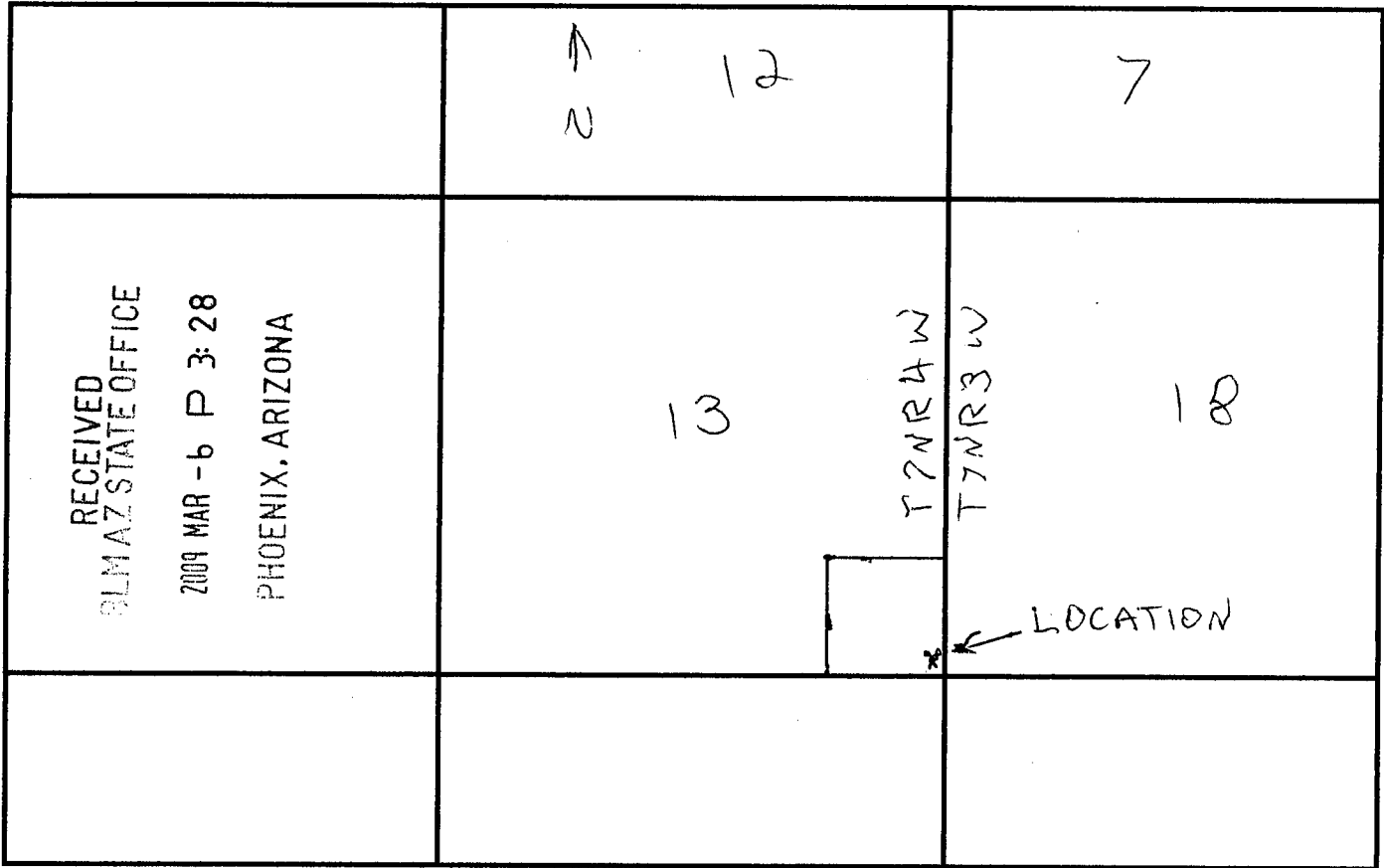
\$10.00
ERC

BLM DATE STAMP:



AMMENDED CLAIM MAP AMC 395812

Lode () Placer (✓)



Scale: 1" = _____

1. The above map depicts the Mathew's Spring mining claim, which is located in the SE 1/4 SE 1/4 of Section(s) 13, Township 7 N, Range 4 W, Gila and Salt River Base and Meridian, Maricopa County Arizona.

2. The type of corner and location monuments used are as follows: 1.5" x 4' capped P.C. on steel posts.

3. The bearings and distances in degrees and feet between claim corners are as depicted on the map.

NOTE: DRAWING NOT TO SCALE

LOCATION NOTICE FOR PLACER MINING CLAIM

NOTICE IS HEREBY GIVEN that the Mathew's Spring placer mining claim has been located by Ted Bigelow, whose current mailing address is P.O. Box 370, Dewey, AZ 86327 See list for all locators.

The general course of this claim is See pg 2 and it is situated in Maricopa County(ies), Arizona.

This claim is pg 2 feet in length and pg 2 feet in width. This claim runs from the location monument on which the location notice is posted approximately pg 2 feet in a pg 2 direction to the pg 2 end line and pg 2 feet in a pg 2 direction to the pg 2 end line. This claim is marked by four monuments, one at each corner of the claim.

The location monument on which this notice is posted is situated within Section 13, Township 7 N, Range 4 W, Gila Salt River Base and Meridian, Arizona. This claim encompasses portions of the following legal subdivision(s) if located by legal subdivision or the following quarter section(s), Section(s), Township(s), and Range(s): SE $\frac{1}{4}$ SE $\frac{1}{4}$, SW $\frac{1}{4}$ SE $\frac{1}{4}$, NW $\frac{1}{4}$ SE $\frac{1}{4}$ & NE $\frac{1}{4}$ SW $\frac{1}{4}$ Sec. 13 T7N R4W, Gila Salt River Base and Meridian, Arizona.

The locality of this claim with reference to some natural object or permanent monument and additional information (if any) concerning its locality are as follows: That 160 acres of which the SEC is located at that USGS corner sec. marker common to sec's 18, 19 T7N R3W, & 13, 24 T7N R4W, GSRB & M, AZ

DATED AND POSTED on the ground this 11th day of Oct., 2008.

AGENT FOR LOCATORS: T Bigelow

BLM DATE STAMP:

PHOENIX, AZ
RECEIVED
BLM, AZ STATE OFFICE
2009 JAN -9 P 2:15

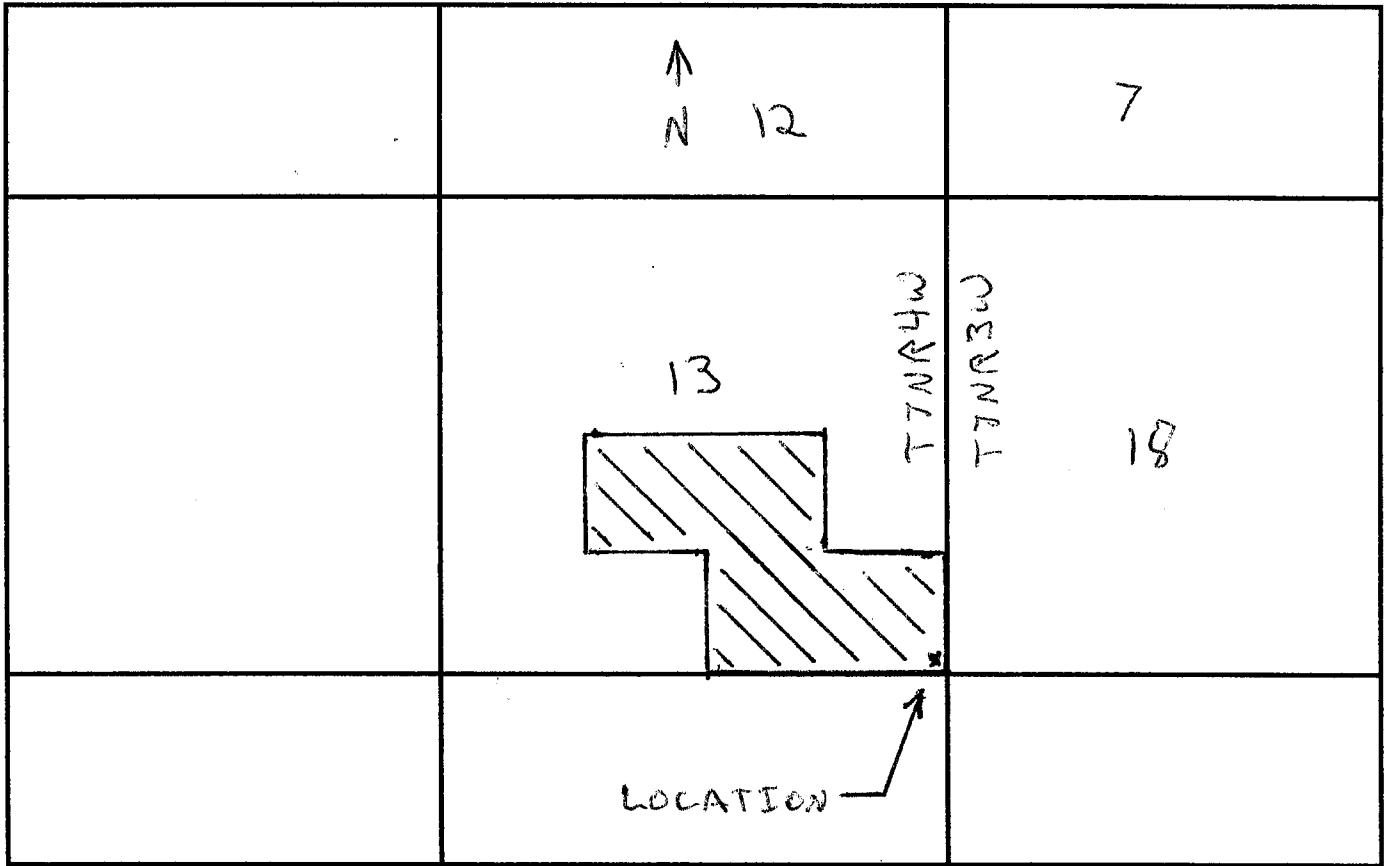
48395012

BLM DATE STAMP:

RECEIVED
B.L.M. AZ STATE OFFICE
2009 JAN -9 P 2: 15
PHOENIX, AZ

CLAIM MAP

Lode () Placer (v)



Scale: 1" = _____

SE¹/₄ SE¹/₄, SW¹/₄ SE¹/₄, NW¹/₄ SE¹/₄

1. The above map depicts the Mathew's Spring mining claim, which is located in the NE¹/₄ SW¹/₄ of Section(s) 13, Township 7 N, Range 4 W, Gila and Salt River Base and Meridian, Maricopa County Arizona.

2. The type of corner and location monuments used are as follows: 1.5" x 4' capped PVC on steel rebar.

3. The bearings and distances in degrees and feet between claim corners are as depicted on the map.

NOTE: DRAWING NOT TO SCALE

ADDITIONAL OWNERS

CLAIM NAME:

mathew's Spring

Name: Ted Bigelow
Address: P.O. Box 370
City/State/Zip: Dewey, AZ 86327

SE $\frac{1}{4}$ SE $\frac{1}{4}$, SW $\frac{1}{4}$ SE $\frac{1}{4}$,
NW $\frac{1}{4}$ SE $\frac{1}{4}$, + NE $\frac{1}{4}$ SW $\frac{1}{4}$
Sec. 13 T7NR4W

Name: Sheila Bigelow
Address: P.O. Box 370
City/State/Zip: Dewey, AZ 86327

Name: Devin Bigelow
Address: P.O. Box 370
City/State/Zip: Dewey, AZ 86327

Name: Cameron Bigelow
Address: P.O. Box 370
City/State/Zip: Dewey, AZ 86327

Name: Megan Bigelow
Address: P.O. Box 370
City/State/Zip: Dewey, AZ 86327

Name: Paul Brandon
Address: P.O. Box 2112
City/State/Zip: Chino Valley, AZ 86323

Name: Clyde A. Davis
Address: 10012 N. 48th Ln.
City/State/Zip: Glendale, AZ 85302

Name: Sabrina Davis
Address: 10012 N. 48th Ln.
City/State/Zip: Glendale, AZ 85302

RECEIVED
B.L.M. AZ STATE OFFICE
2009 JAN - 9 P 2: 15
PHOENIX, AZ

LOCATION NOTICE FOR PLACER MINING CLAIM (PG2)

CLAIM NAME; MATHEW'S SPRING

METES AND BOUNDS DESCRIPTION:

Beginning at that USGS corner section
marker common to sec's 18, 19 T7NR3W, &
13, 24 T7NR4W, thence North 1320', thence
west 1320', thence North 1320', thence
west 2640', thence South 1320', thence
East 1320', thence South 1320', thence
East 2640' back to the point of origin.

PHOENIX, AZ

2009 JAN -9 P 2: 15

RECEIVED
BLM AZ STATE OFFICE

2009 JAN 12

PLEASE RETURN TO:
JAMES E. HAERR
5156 HWY 89 SOUTH
LIVINGSTON, MT 59047

AMENDMENT

LOCATION NOTICE FOR PLACER MINING CLAIM

Amendment BLM Serial # AMC 395813

NOTICE IS HEREBY GIVEN that the LOST PICK
FAULT ^{AMENDED} placer mining claim has been located by
JAMES E. HAERR whose current mailing
address is 5156 HWY 89 SOUTH
LIVINGSTON, MT 59047

RECEIVED
BLM FIELD OFFICE
2016 MAR 23 P 3:13
PHOENIX, ARIZONA
BLM
Date
Stamp

The general course of this claim is EAST-WEST and it is situated in MARKOPA
County, Arizona. This claim is 1320 feet in length and 660 feet in width.

20 Total Claim Acreage. This claim runs from the location monument on which this location notice is
posted at the SE corner of the claim approximately 50 feet in a EAST direction to the
EAST end line and 600 feet in a NORTH direction to the NORTH end line. This claim is
marked by four monuments, one at each corner of the claim.

The location monument on which this notice is posted is situated within Section 13, Township
7 N, Range 4 W, Gila Salt River Base and Meridian, Arizona. This claim encompasses
portions of the following legal subdivision(s) if located by legal subdivision or the following quarter section(s),
section(s), Township(s) and Range(s) 5 1/2 SW 1/4 NW 1/4 SEC 13 T7N R4W
Gila Salt River Base and Meridian, Arizona.

The locality of this claim with reference to some natural object or permanent monument and additional information
(if any) concerning its locality are as follows: THAT 20 ACRES OF WHICH THE SMC IS
LOCATED AT THE USGS 1/4 SECTION MARKER COMMON TO SEC'S
13 & 14 T7N R4W ESRB&M, AZ The above information is shown on the attached map.

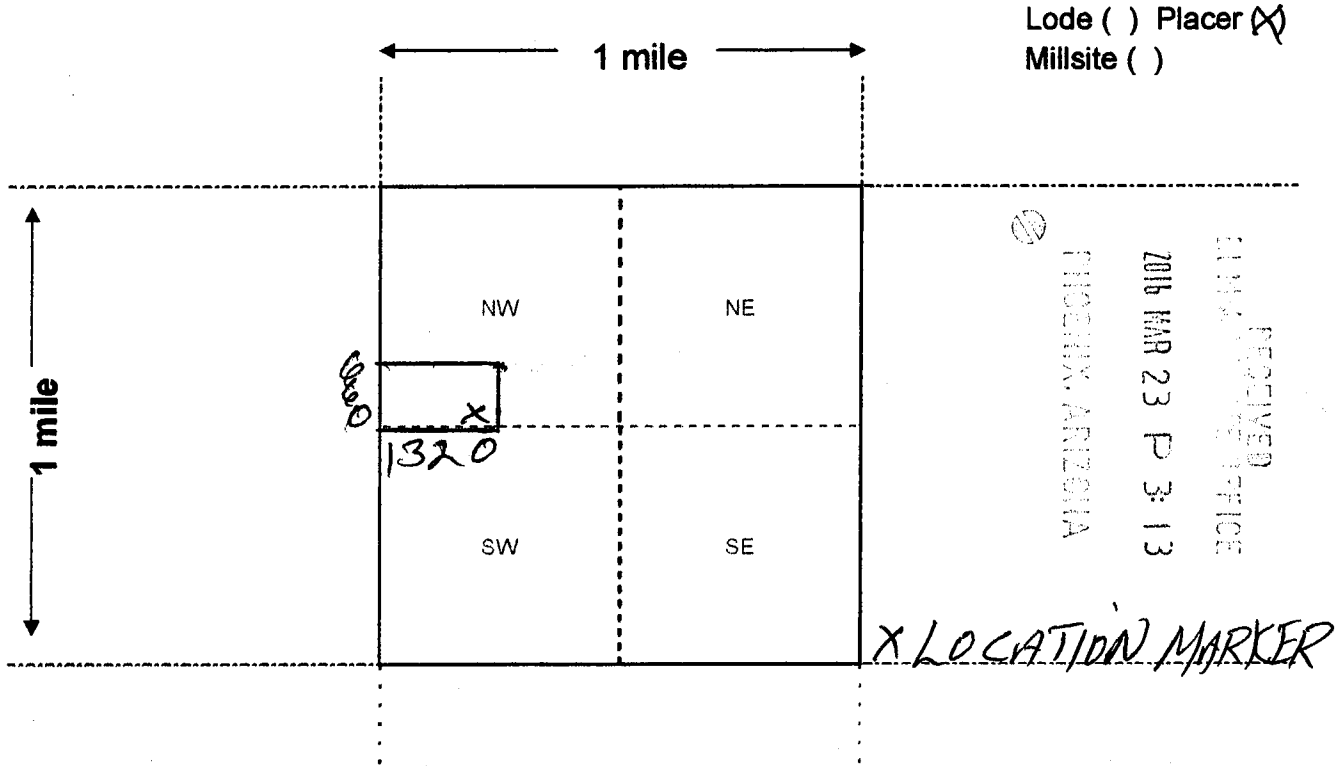
DATED AND POSTED on the ground this 15 day of MARCH, 2016

LOCATOR(s) AGENT
Print Name(s) RICHARD S. LAUGHLIN FOR JAMES E. HAERR
Signature(s) Richard S. Laughlin

Form MCF102
Revised July 2014

Am C 395813

**AMENDED
MINING CLAIM MAP**



Lode () Placer
Millsite ()

RECEIVED
CLAIMS OFFICE
2016 MAR 23 P 3:13
PUEBLO, ARIZONA

X LOCATION MARKER

Scale: 1" = 2000 feet



- The above map depicts the LOST PICK FAULT mining claim, which is located in Section (s) 13, Township 7 N, Range 4 W, Gila and Salt River Base and Meridian, MARICOPA County, Arizona. Total claim acreage is 20 ACRES
- The type of corner and location monuments used are as follows: CAPPED 1/2 INCH PVC PIPE OVER STEEL RODS
- The bearings and distances in degrees and feet between claim corners and to a public land survey monument are as depicted on the map.
- If the claim is a placer or millsite claim with exterior limits conforming to legal subdivisions of the public survey, provide a legal description of the claim S 1/2 SW 1/4 NW 1/4 SEC 13
T 7 N R 4 W GSR B & M, AZ

Form MCF100a
Revised July 2014

0223233-5-3-2
knucklesa

LOCATION NOTICE FOR PLACER MINING CLAIM

DO NOT REMOVE

This is part of the official document

Amc 395 813

RECEIVED
CLERK'S OFFICE
2016 MAR 23 P 3:12
PHOENIX, ARIZONA

LOCATION NOTICE FOR PLACER MINING CLAIM

NOTICE IS HEREBY GIVEN that the Lost Pick Fault placer mining claim has been located by Ted & Sheila Bigelow, whose current mailing address is P.O. Box 370, Dewey AZ 86327.

The general course of this claim is Square and it is situated in Maricopa County(ies), Arizona.

This claim is 1320 feet in length and 1320 feet in width. This claim runs from the location monument on which the location notice is posted approximately 1280 feet in a N direction to the N end line and 1280 feet in a W direction to the W end line. This claim is marked by four monuments, one at each corner of the claim.

The location monument on which this notice is posted is situated within Section 13, Township 7 N, Range 4 W, Gila Salt River Base and Meridian, Arizona. This claim encompasses portions of the following legal subdivision(s) if located by legal subdivision or the following quarter section(s), Section(s), Township(s), and Range(s): SW 1/4 NW 1/4 Sec. 13
T7N R4W, Gila Salt River Base and Meridian, Arizona.

The locality of this claim with reference to some natural object or permanent monument and additional information (if any) concerning its locality are as follows: That 40 acres of which the SWC is located at that USGS 1/2 sec. marker common to sec's 13 & 14, T7N R4W, GSRB & M, AZ.

DATED AND POSTED on the ground this 11th day of Oct., 2008.

LOCATOR(s) T B [Signature]
Sheila Bigelow

BLM DATE STAMP:

PHOENIX, AZ
2009 JAN -9 P 2:15
RECEIVED
BLM, AZ STATE OFFICE

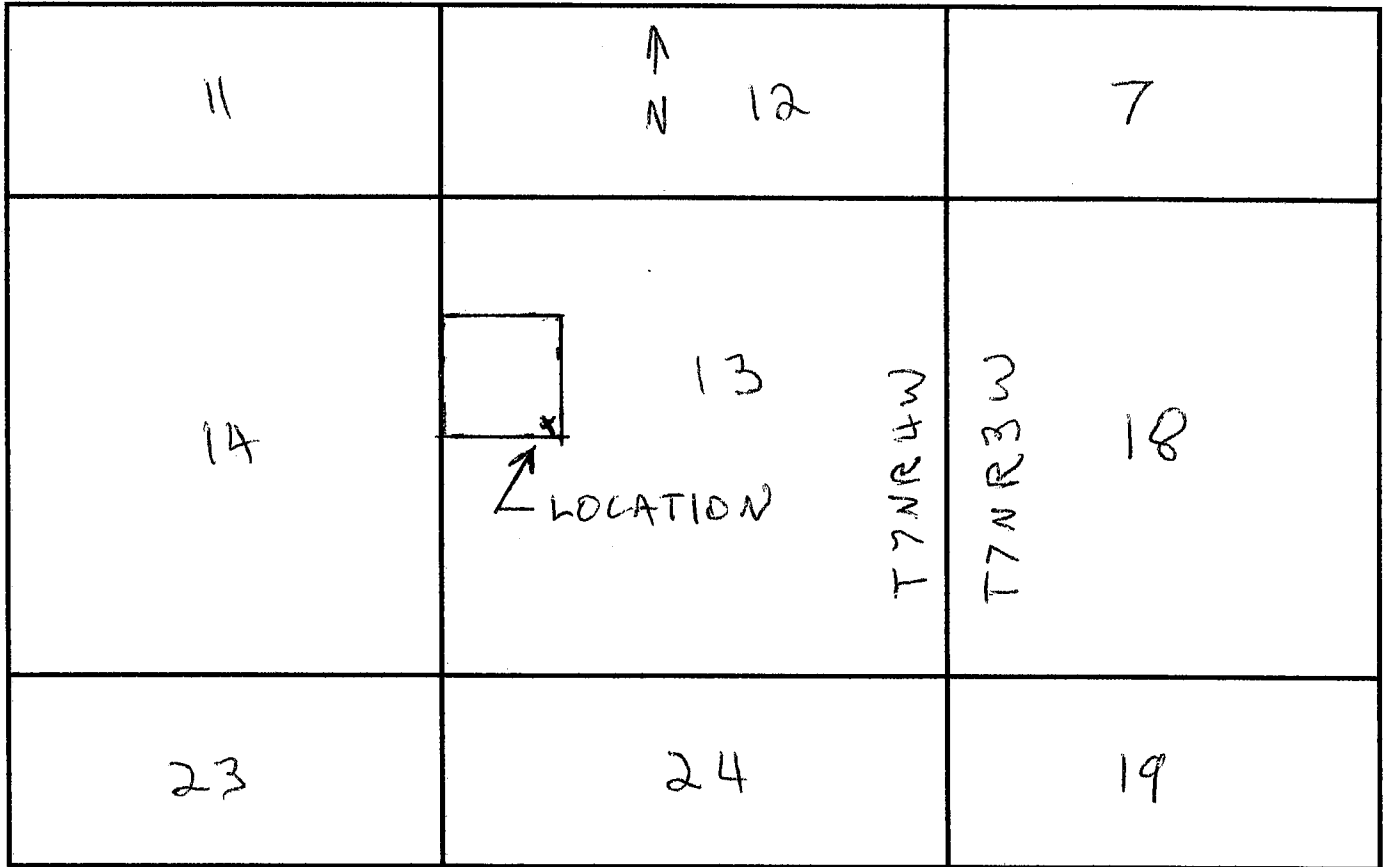
2009 JAN 13

BLM DATE STAMP:

RECEIVED
 D.L.M. AZ STATE OFFICE
 2009 JAN -9 P 2: 15
 PHOENIX, AZ

CLAIM MAP

Lode () Placer (✓)



Scale: 1" = _____

1. The above map depicts the Lost Pick Fault mining claim, which is located in the SW 1/4 NW 1/4 of Section(s) 13, Township 7 N, Range 4 W, Gila and Salt River Base and Meridian, Maricopa County Arizona.

2. The type of corner and location monuments used are as follows: 1.5" x 4' capped PVC on steel T-posts.

3. The bearings and distances in degrees and feet between claim corners are as depicted on the map.

NOTE: DRAWING NOT TO SCALE

LOCATION NOTICE FOR PLACER MINING CLAIM

NOTICE IS HEREBY GIVEN that the Prospect Derrick placer mining claim has been located by Ted & Sheila Bigelow, whose current mailing address is P.O. Box 370, Dewey, AZ 86327.

The general course of this claim is square and it is situated in maricopa County(ies), Arizona.

This claim is 1320 feet in length and 1320 feet in width. This claim runs from the location monument on which the location notice is posted approximately 1280 feet in a N direction to the N end line and 1280 feet in a W direction to the W end line. This claim is marked by four monuments, one at each corner of the claim.

The location monument on which this notice is posted is situated within Section 7, Township 7 N, Range 3 W, Gila Salt River Base and Meridian, Arizona. This claim encompasses portions of the following legal subdivision(s) if located by legal subdivision or the following quarter section(s), Section(s), Township(s), and Range(s): SW¹/₄ SE¹/₄ Sec. 7 T7N R3W, Gila Salt River Base and Meridian, Arizona.

The locality of this claim with reference to some natural object or permanent monument and additional information (if any) concerning its locality are as follows: That 40 acres of which the SEC. is located app. 1320' W. of that USGS Corner Sec. marker Common to Sec's 7, 8, 17 & 18, T7N R3W, GSRB.M, AZ.

DATED AND POSTED on the ground this 11th day of Oct., 2008.

LOCATOR(s) 4 Bigelow
Sheila Bigelow

BLM DATE STAMP:

PHOENIX, AZ
2009 JAN - 9 P 2: 15
RECEIVED
BLM, AZ STATE OFFICE

2009 JAN 14

ADDITIONAL OWNERS

CLAIM NAME: Thompson's Reserve

LOT 3 sec. 18 T 7 N R 3 W, &
NE 1/4 SE 1/4, SE 1/4 NE 1/4, &
NE 1/4 NE 1/4 sec. 13 T 7 N R 4 W

Name: Ted Bigelow
Address: P.O. Box 370
City/State/Zip: Dewey, AZ 86327

Name: Sheila Bigelow
Address: P.O. Box 370
City/State/Zip: Dewey, AZ 86327

Name: Devin Bigelow
Address: P.O. Box 370
City/State/Zip: Dewey, AZ 86327

Name: Cameron Bigelow
Address: P.O. Box 370
City/State/Zip: Dewey, AZ 86327

Name: Megan Bigelow
Address: P.O. Box 370
City/State/Zip: Dewey, AZ 86327

Name: Paul Brandon
Address: P.O. Box 2112
City/State/Zip: Chino Valley, AZ 86323

Name: Clyde A. Davis
Address: 10012 N. 48th Ln.
City/State/Zip: Glendale, AZ 85302

Name: Sabrina Davis
Address: 10012 N. 48th Ln.
City/State/Zip: Glendale, AZ 85302

RECEIVED
B.L.M. AZ STATE OFFICE
2009 JAN -9 P 2:14
PHOENIX, AZ

2009 3 05 01 5

LOCATION NOTICE FOR PLACER MINING CLAIM (P62)

CLAIM NAME; THOMPSON'S RESERVE

METES AND BOUNDS DESCRIPTION;

Starting at that USGS corner sec. monument
common to sec's 7, 18 T7NR3W & 12, 13 T7NR4W,
thence South 2640', thence East 1320', thence
South 1320', thence West 2640', thence North
3960', thence East 1320', back to the point
of origin.

PHOENIX, AZ

2009 JAN -9 P 2: 14

RECEIVED
BLM. AZ STATE OFFICE

JAN 20 2009

BLM DATE STAMP:

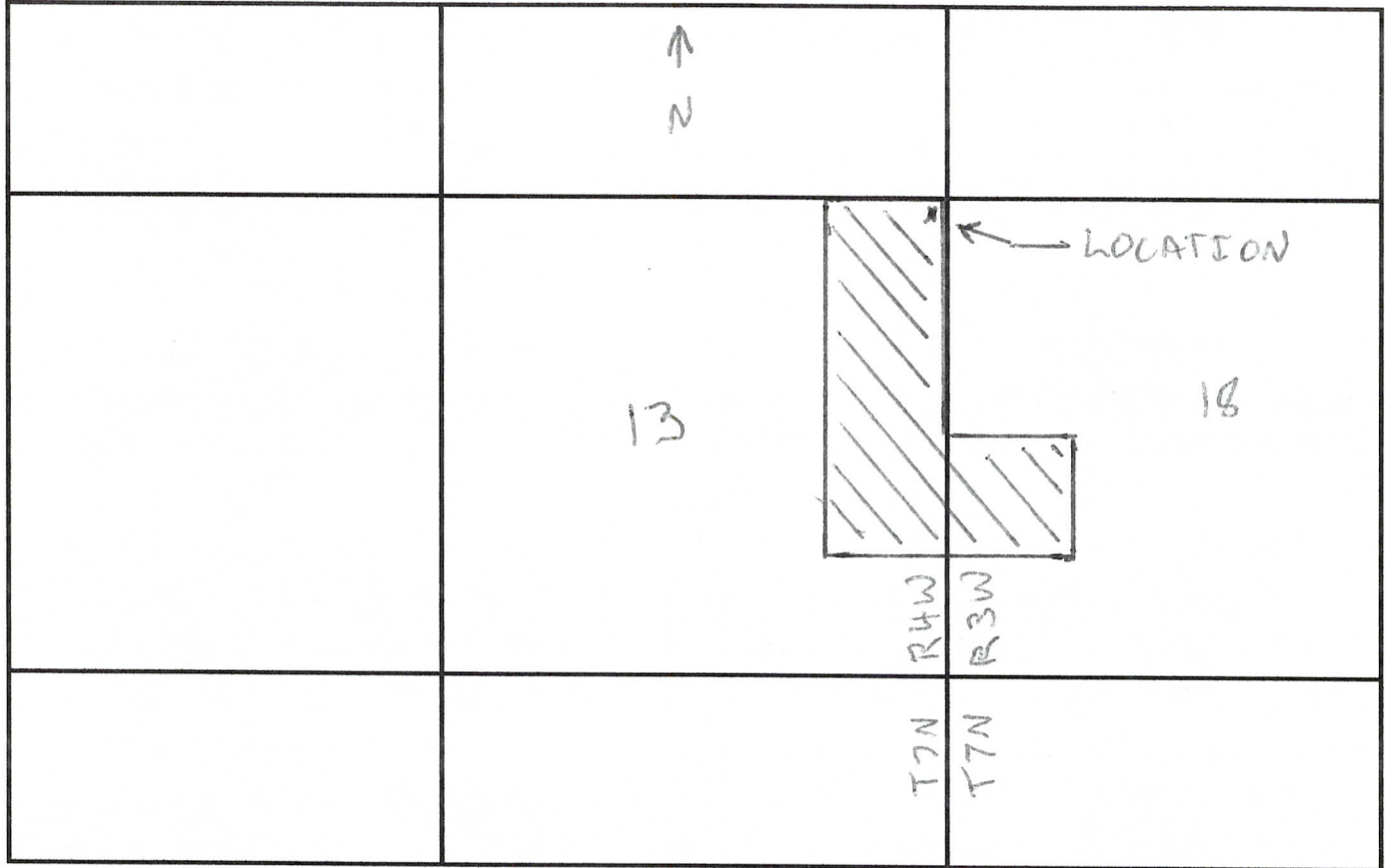
RECEIVED
B.L.M. AZ STATE OFFICE

2009 JAN -9 P 2: 14

PHOENIX, AZ

CLAIM MAP

Lode () Placer (✓)



Scale : 1" = _____

LOT 3, SEC. 18 T7N R3W, 4
NE 1/4 SE 1/4, SE 1/4 NE 1/4, 4

1. The above map depicts the Thompson's Reserve mining claim, which is located in the NE 1/4 NE 1/4 of Section(s) 13, Township 7 N, Range 4 W, Gila and Salt River Base and Meridian, Maricopa County Arizona.

2. The type of corner and location monuments used are as follows: 1.5" x 4' capped PVC. on steel rebar.

3. The bearings and distances in degrees and feet between claim corners are as depicted on the map.

4. sec. 18 is an abbreviated section.

NOTE: DRAWING NOT TO SCALE

2009 JAN 14 10:50 AM

LOCATION NOTICE FOR PLACER MINING CLAIM

NOTICE IS HEREBY GIVEN that the Thompson's Reserve placer mining claim has been located by Ted Bigelow, whose current mailing address is P.O. Box 370 Dewey, AZ 86327 see list for all locators.

The general course of this claim is See pg. 2 and it is situated in Maricopa County(ies), Arizona.

This claim is pg 2 feet in length and pg 2 feet in width. This claim runs from the location monument on which the location notice is posted approximately pg 2 feet in a pg 2 direction to the pg 2 end line and pg 2 feet in a pg 2 direction to the pg 2 end line. This claim is marked by four monuments, one at each corner of the claim.

The location monument on which this notice is posted is situated within Section 13, Township 7 N, Range 4 W, Gila Salt River Base and Meridian, Arizona. This claim encompasses portions of the following legal subdivision(s) if located by legal subdivision or the following quarter section(s), Section(s), Township(s), and Range(s): Lot 3 Sec. 18 T 7N R 3W & NE 1/4 SE 1/4, SE 1/4 NE 1/4, & NE 1/4 NE 1/4 Sec 13 T 7N R 4W, Gila Salt River Base and Meridian, Arizona.

The locality of this claim with reference to some natural object or permanent monument and additional information (if any) concerning its locality are as follows: That 160 acres of which the NWC is located at that USGS East 1/4 Sec. common to Sec's 13 & 12, T 7N R 4W, GSRB & M, AZ.

DATED AND POSTED on the ground this 11th day of Oct., 2008.

AGENT FOR LOCATORS: T B [Signature]

BLM DATE STAMP:

RECEIVED
BLM, AZ STATE OFFICE
2009 JAN -9 P 2:14
PHOENIX, AZ

2008 OCT 11 10 10 AM

DEPARTMENT OF INTERIOR
BUREAU OF LAND MANAGEMENT

Input Parameters for Geographic Report with Land

System Id = CR

Admin State = AZ

Geo State = AZ

Casetype Begins With

Case Disp Txt = AUTHORIZED, CANCELLED, EXPIRED, PENDING, REJECTED, RELINQUISHED, WITHDRAWN

Mer Twp Rng = 14 0070N 0040W

Section = 013, 022, 023, 024, 026

Mtrs =

Commodity =

Commodity Txt =

Pending Org =

Pend Org Decode =

Total Rows Returned: 2

RUN TIME: 02:02 PM

Adm State: AZ

UNITED STATES DEPARTMENT OF INTERIOR
BUREAU OF LAND MANAGEMENT
GEOGRAPHIC REPORT WITH LAND
Sorted by Meridian Township Range

RUN DATE: 01/30/2009
Page 1 of 1

Serial Number: AZA 031568

Total Case Acres: 1.000

<u>Casetype</u>	<u>Case Disp</u>				<u>Sect</u>	<u>Sur Typ</u>	<u>Sur Num</u>	<u>Suff</u>	<u>Subdivision</u>	<u>Act Pend</u>
837000	AUTHORIZED	14	0070N	0040W	024 026	FF			PORTION OF;	

DEPARTMENT OF INTERIOR
BUREAU OF LAND MANAGEMENT

Input Parameters for Geographic Report with Land

System Id = CR

Admin State = AZ

Geo State = AZ

Casetype Begins With

Case Disp Txt = AUTHORIZED, CANCELLED, EXPIRED, PENDING, REJECTED, RELINQUISHED, WITHDRAWN

Mer Twp Rng = 14 0070N 0030W

Section = 007, 018, 019

Mtrs =

Commodity =

Commodity Txt =

Pending Org =

Pend Org Decode =

Total Rows Returned: 4

RUN TIME: 02:03 PM

UNITED STATES DEPARTMENT OF INTERIOR
BUREAU OF LAND MANAGEMENT
GEOGRAPHIC REPORT WITH LAND
Sorted by Meridian Township Range

RUN DATE: 01/30/2009
Page 1 of 1

Adm State: AZ

Serial Number: AZA 024066

Total Case Acres: 1.000

<u>Casetype</u>	<u>Case Disp</u>	14	0070N	0030W	<u>Sect</u>	<u>Sur Typ</u>	<u>Sur Num</u>	<u>Suff</u>	<u>Subdivision</u>	<u>Act Pend</u>
292801	PENDING				019	FF		1	NW;	Y

Serial Number: AZA 031568

Total Case Acres: 1.000

<u>Casetype</u>	<u>Case Disp</u>	14	0070N	0030W	<u>Sect</u>	<u>Sur Typ</u>	<u>Sur Num</u>	<u>Suff</u>	<u>Subdivision</u>	<u>Act Pend</u>
837000	AUTHORIZED				007 018 019	FF			PORTION OF;	

Serial Number: AZA 031961

Total Case Acres: 1.000

<u>Casetype</u>	<u>Case Disp</u>	14	0070N	0030W	<u>Sect</u>	<u>Sur Typ</u>	<u>Sur Num</u>	<u>Suff</u>	<u>Subdivision</u>	<u>Act Pend</u>
837000	EXPIRED				019	FF			PORTION OF;	

Input Parameters for Geographic Report with Land

System Id = CR

Admin State = AZ

Geo State =

Casetype Begins With

Case Disp Txt = AUTHORIZED, CANCELLED, EXPIRED, PENDING, REJECTED, RELINQUISHED, VOID, WITHDRAWN

Mer Twp Rng = 14 0070N 0040W

Section = 013, 022, 023, 024, 026

Mtrs =

Commodity =

Commodity Txt =

Pending Org =

Pend Org Decode =

Total Rows Returned: 2

RUN TIME: 01:56 PM

UNITED STATES DEPARTMENT OF INTERIOR
BUREAU OF LAND MANAGEMENT
GEOGRAPHIC REPORT WITH LAND
Sorted by Meridian Township Range

RUN DATE: 01/09/2009
Page 1 of 1

Serial Number: AZA 031568

Total Case Acres: 1.000

<u>Casetype</u>	<u>Case Disp</u>				<u>Sect</u>	<u>Sur Typ</u>	<u>Sur Num</u>	<u>Suff</u>	<u>Subdivision</u>	<u>Act Pend</u>
837000	AUTHORIZED	14	0070N	0040W	024 026	FF			PORTION OF;	